EXHIBITS: MAPS

Figure A: Unit Map

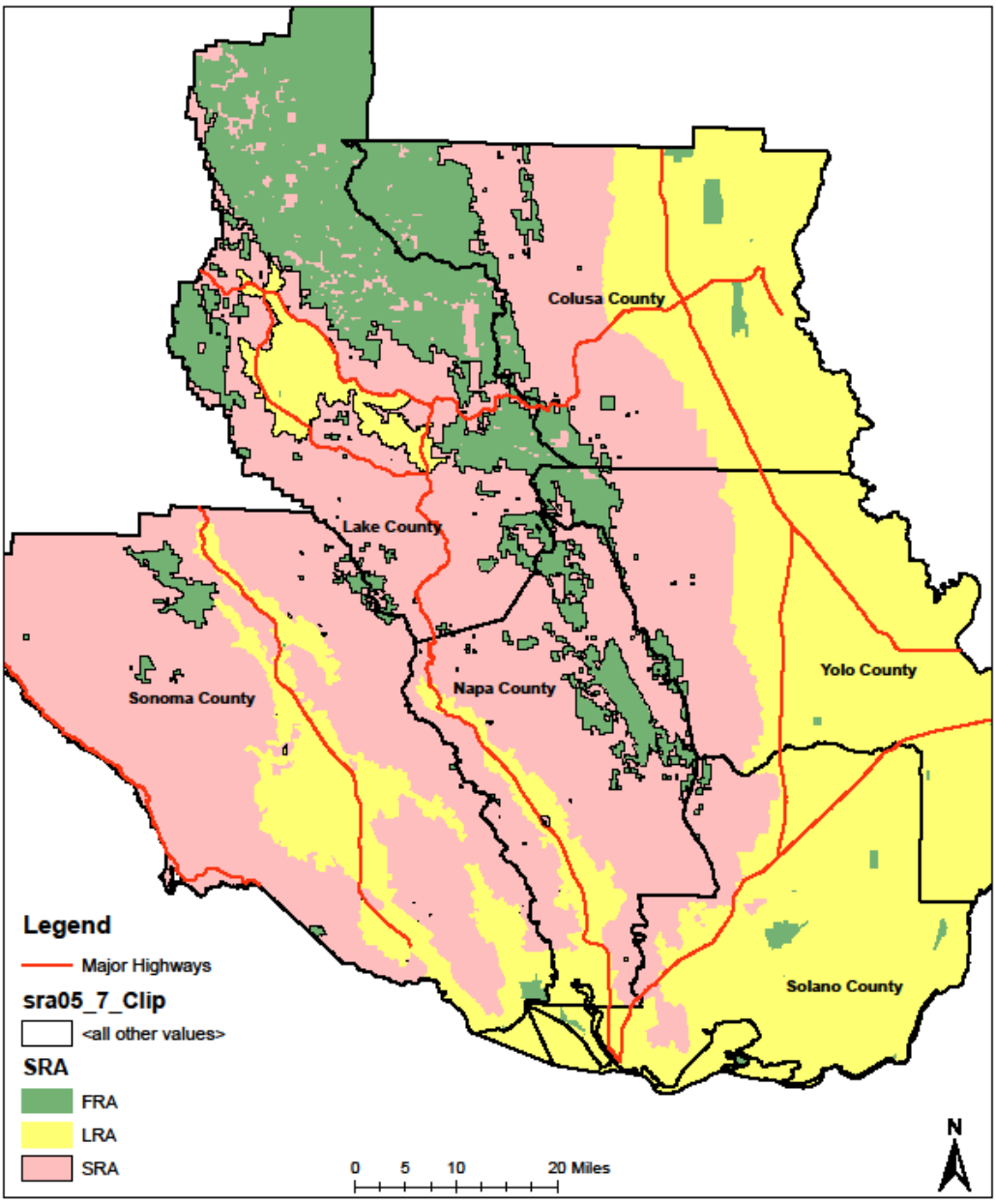

Map Created by:
Jon Lovie
April 2011

Sonoma-Lake-Napa Unit by County
FRA SRA LRA Boundaries

Figure B: Division Maps

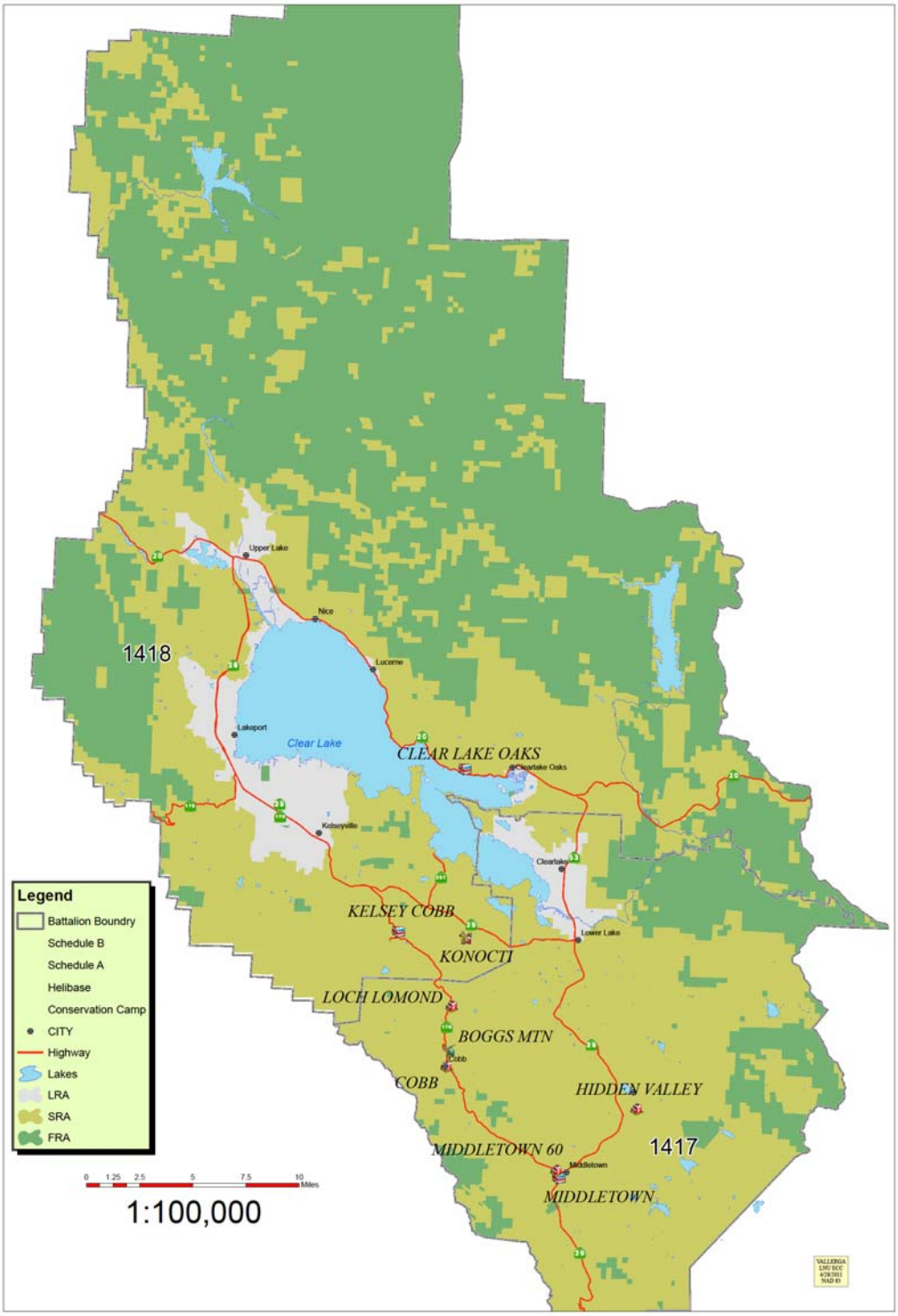

SOUTH DIVISION SRA BOUNDRY
SONOMA-LAKE-NAPA UNIT
NAPA COUNTY

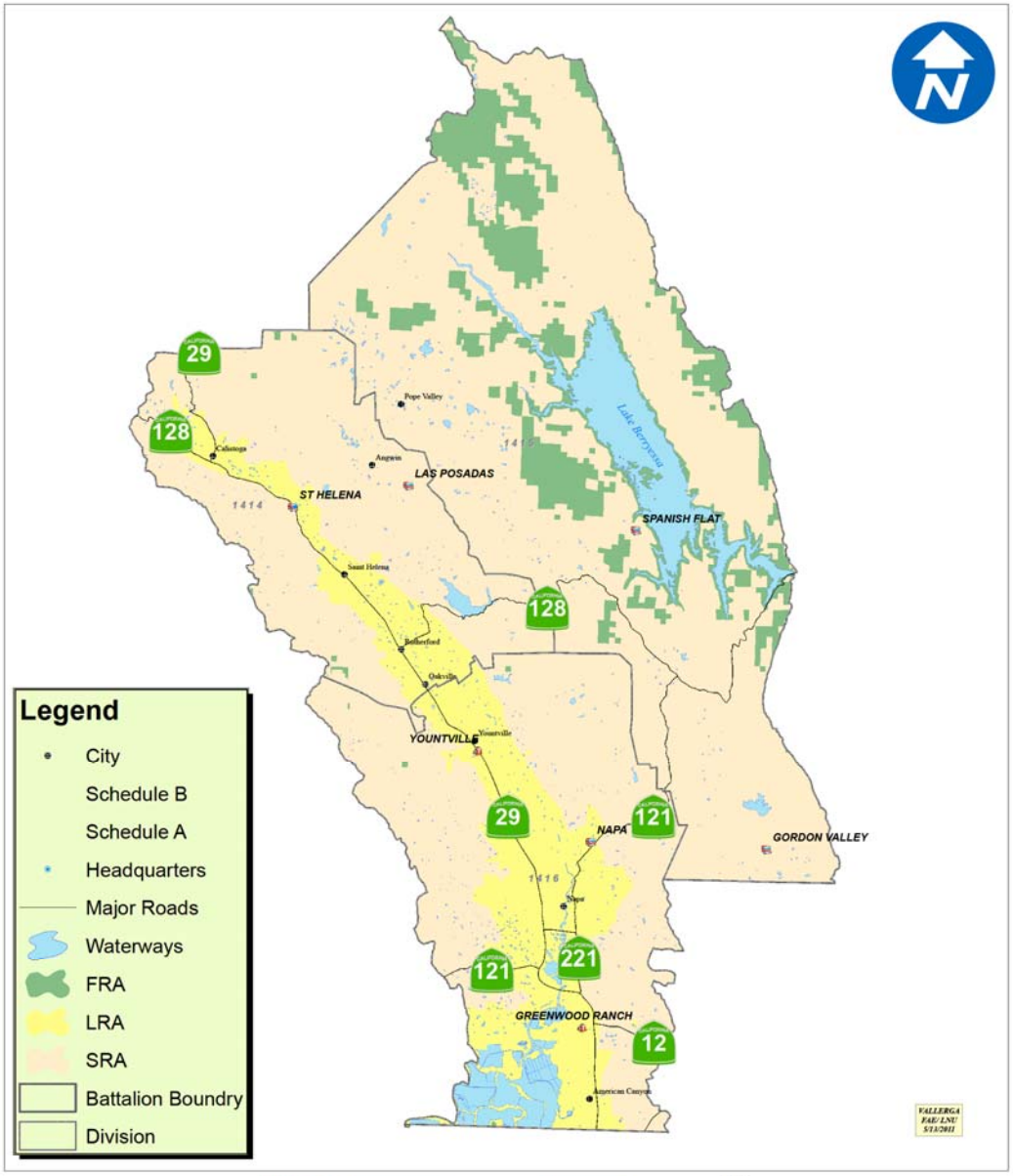

Miles
0 2 4 8 12 16 20

1:100,000

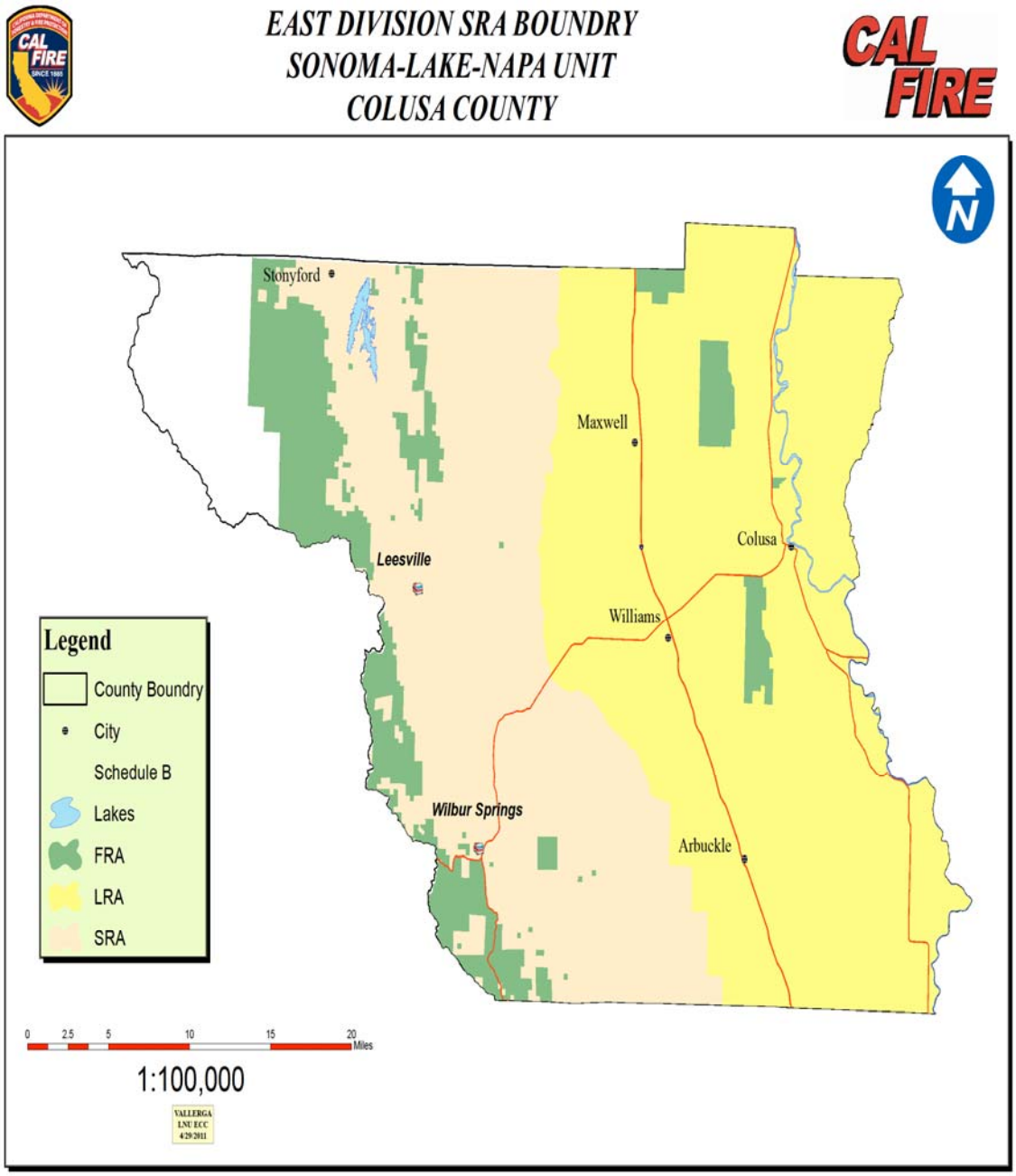
EAST DIVISION SRA BOUNDRY
SONOMA-LAKE-NAPA UNIT
COLUSA COUNTY
CAL FIRE
N
Stonyford
Maxwell
Colusa
Leesville
Williams
Wilbur Springs
Arbuckle
Legend
County Boundry
City
Schedule B
Lakes
FRA
LRA
SRA
0 2.5 5 10 15 20 Miles
1:100,000
VALLERGA
LNU ECC
4/29/2011

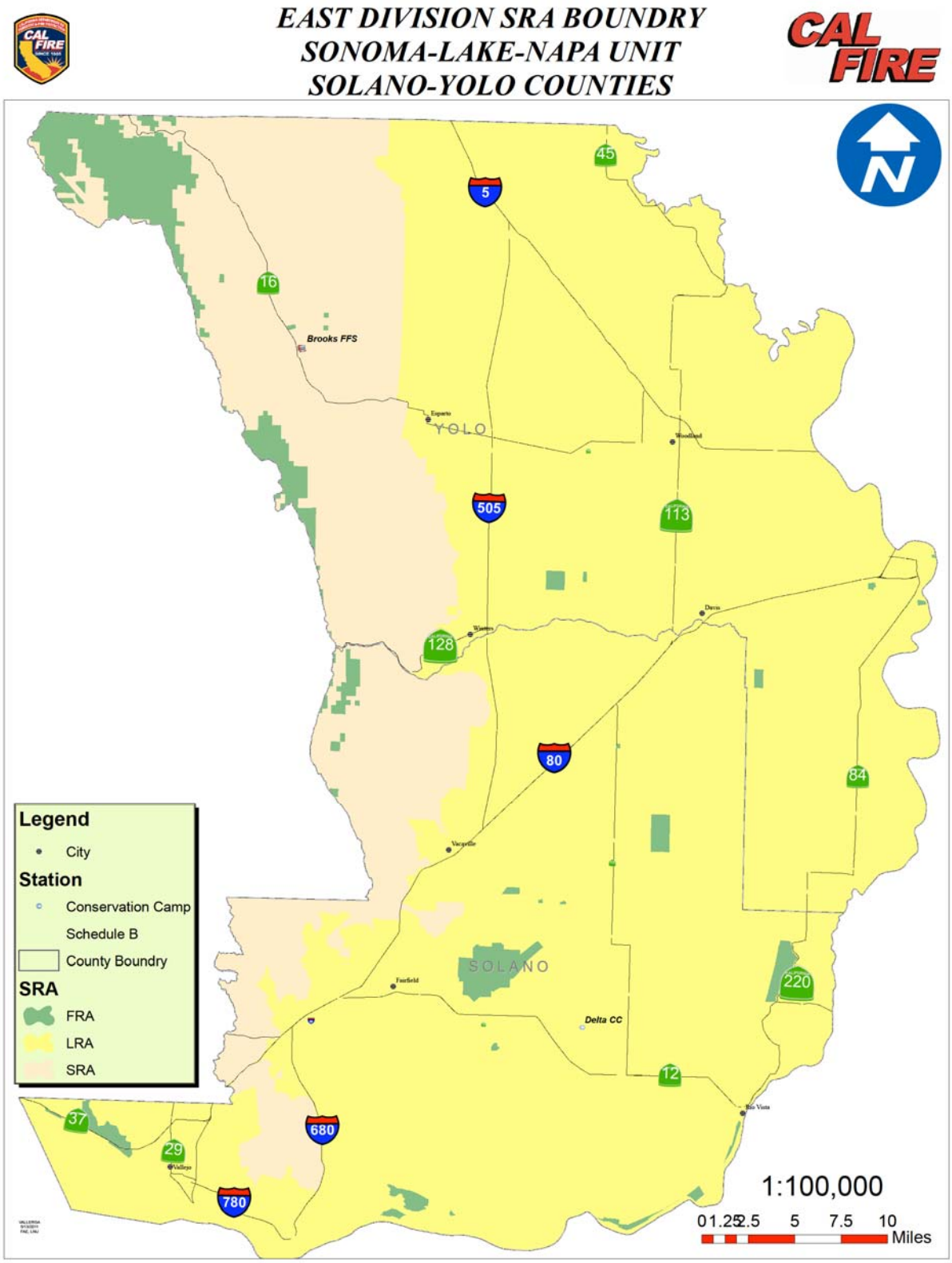
EAST DIVISION SRA BOUNDRY
SONOMA-LAKE-NAPA UNIT
SOLANO-YOLO COUNTIES
CAL FIRE
N
Brooks FFS
YOLO
SOLANO
Delta CC
Legend
City
Station
Conservation Camp
Schedule B
County Boundry
SRA
FRA
LRA
SRA
1:100,000
0 1.25 2.5 5 7.5 10
Miles

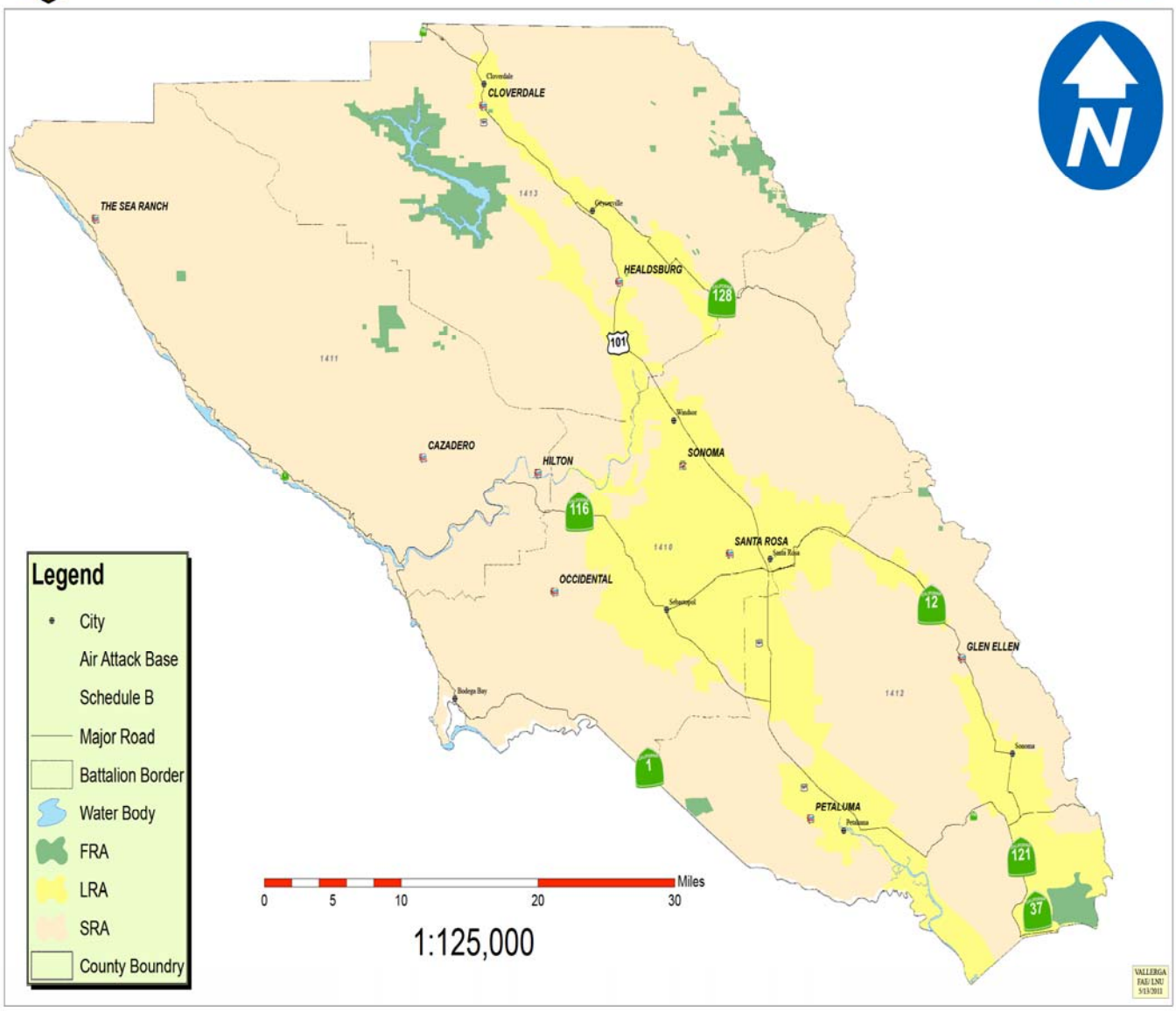
WEST DIVISION SRA BOUNDRY
SONOMA-LAKE-NAPA UNIT
SONOMA COUNTY
CAL FIRE
N
CLOVERDALE
THE SEA RANCH
HEALDSBURG
CAZADERO
HILTON
SONOMA
SANTA ROSA
OCCIDENTAL
GLEN ELLEN
PETALUMA
128
101
116
12
1
121
37
1411
1412
1413
1410
Legend
City
Air Attack Base
Schedule B
Major Road
Battalion Border
Water Body
FRA
LRA
SRA
County Boundry
Miles
0
5
10
20
30
1:125,000

ADDENDUM: 2012