Figure A: Unit Map

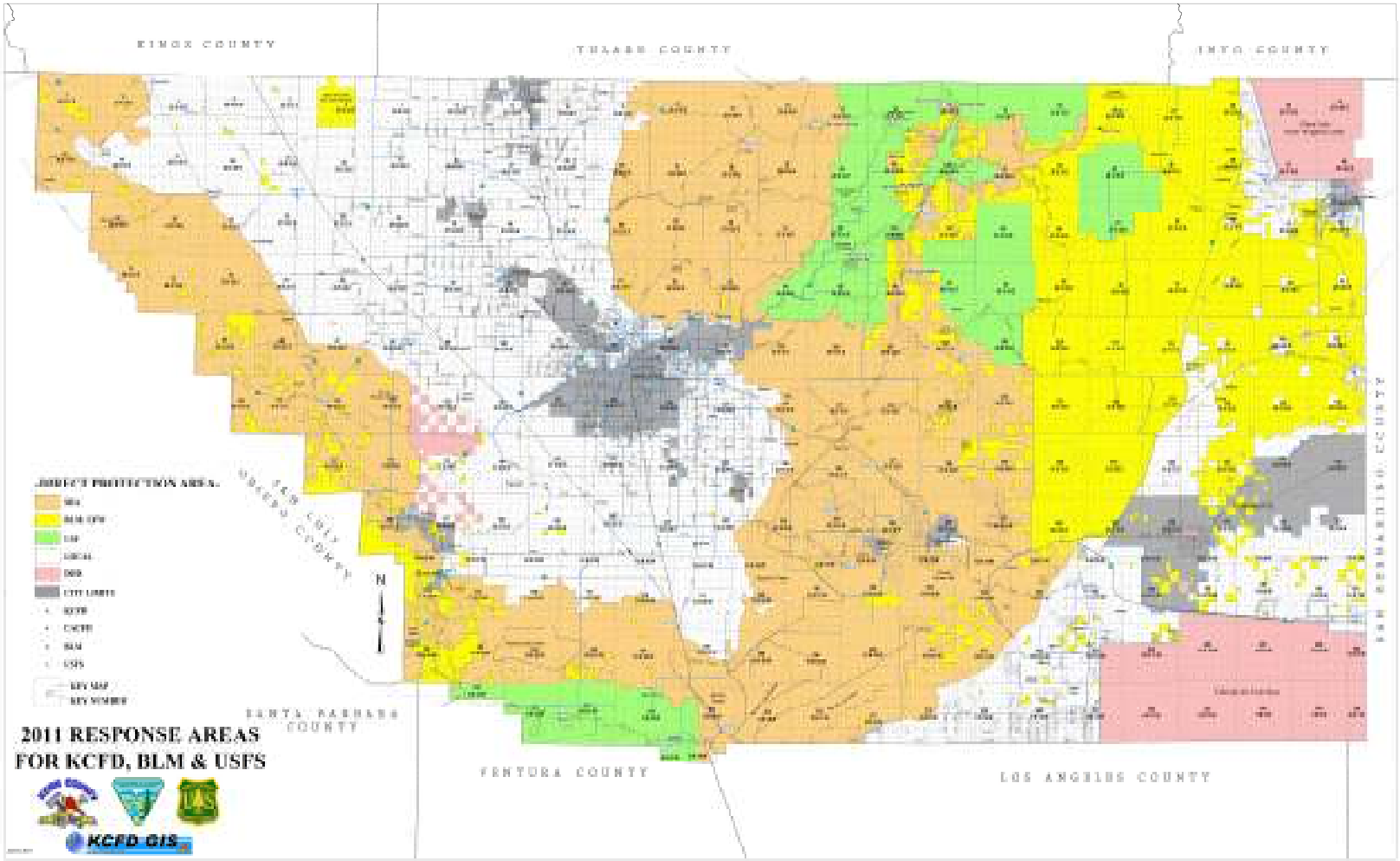

Figure B: Battalion Maps

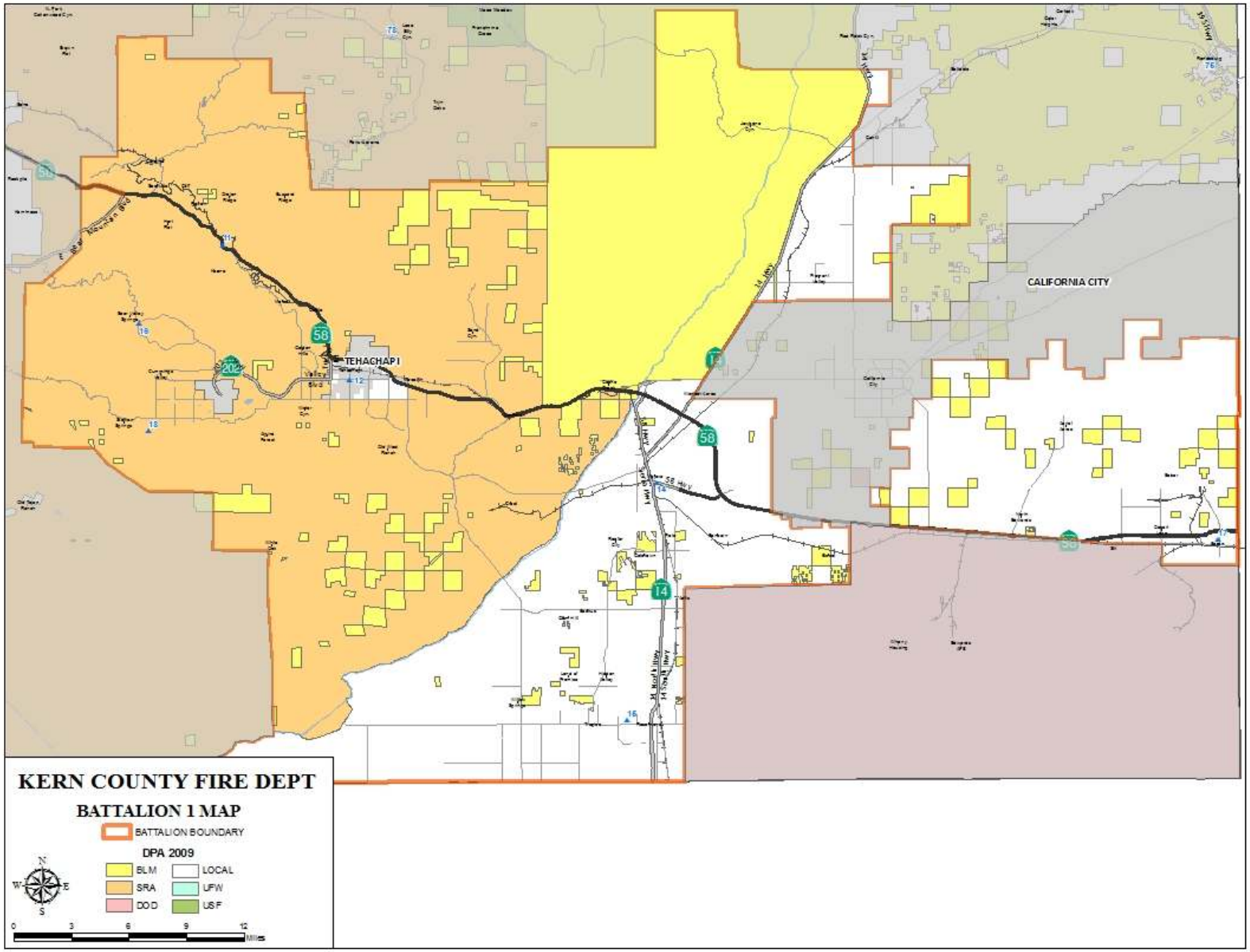

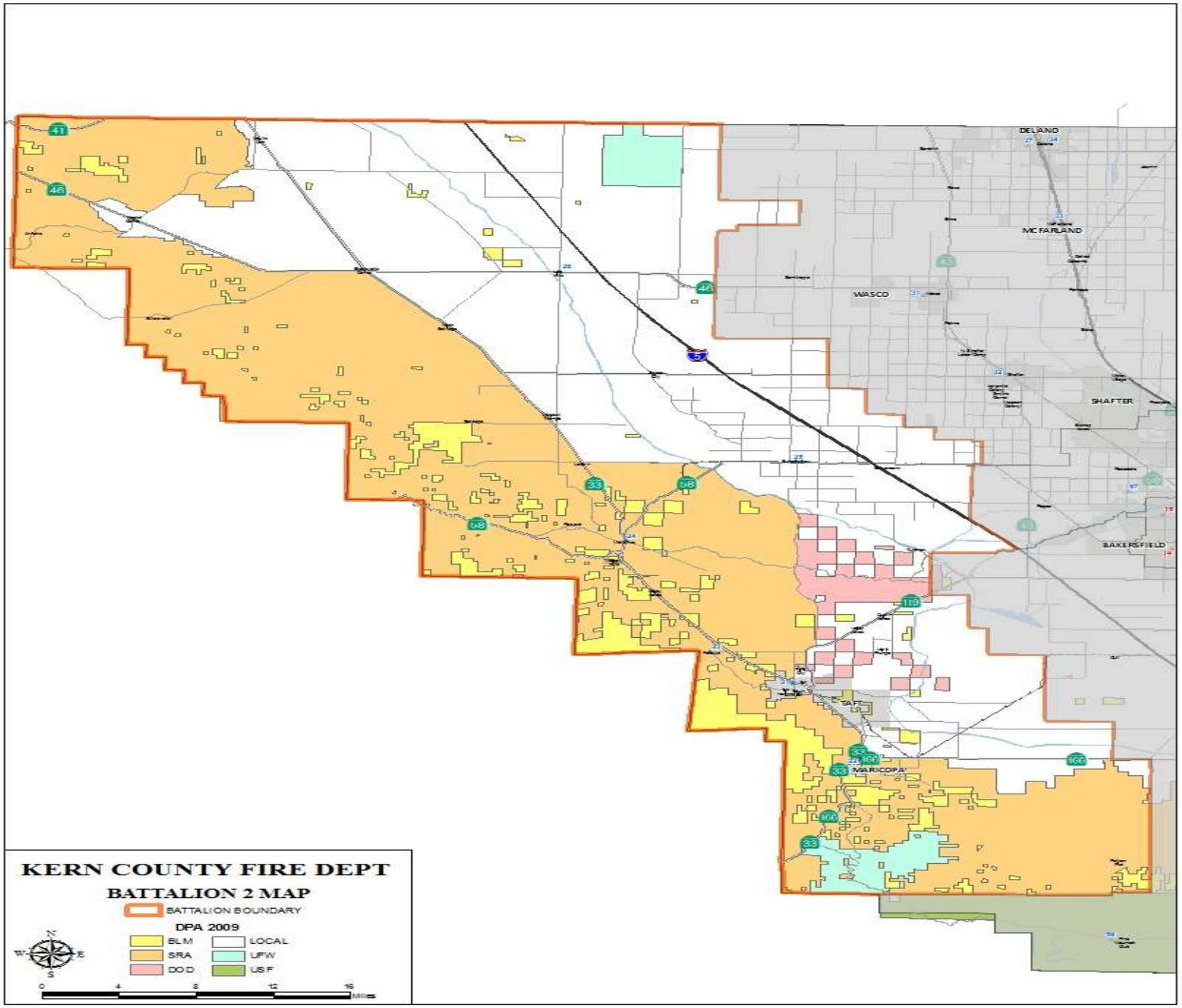
KERN COUNTY FIRE DEPT
BATTALION 2 MAP
BATTALION BOUNDARY
DPA 2009
BLM
SRA
DOD
LOCAL
UFW
USF
DELANO
MCFARLAND
WASCO
SHAFTER
BAKERSFIELD
MARICOPA

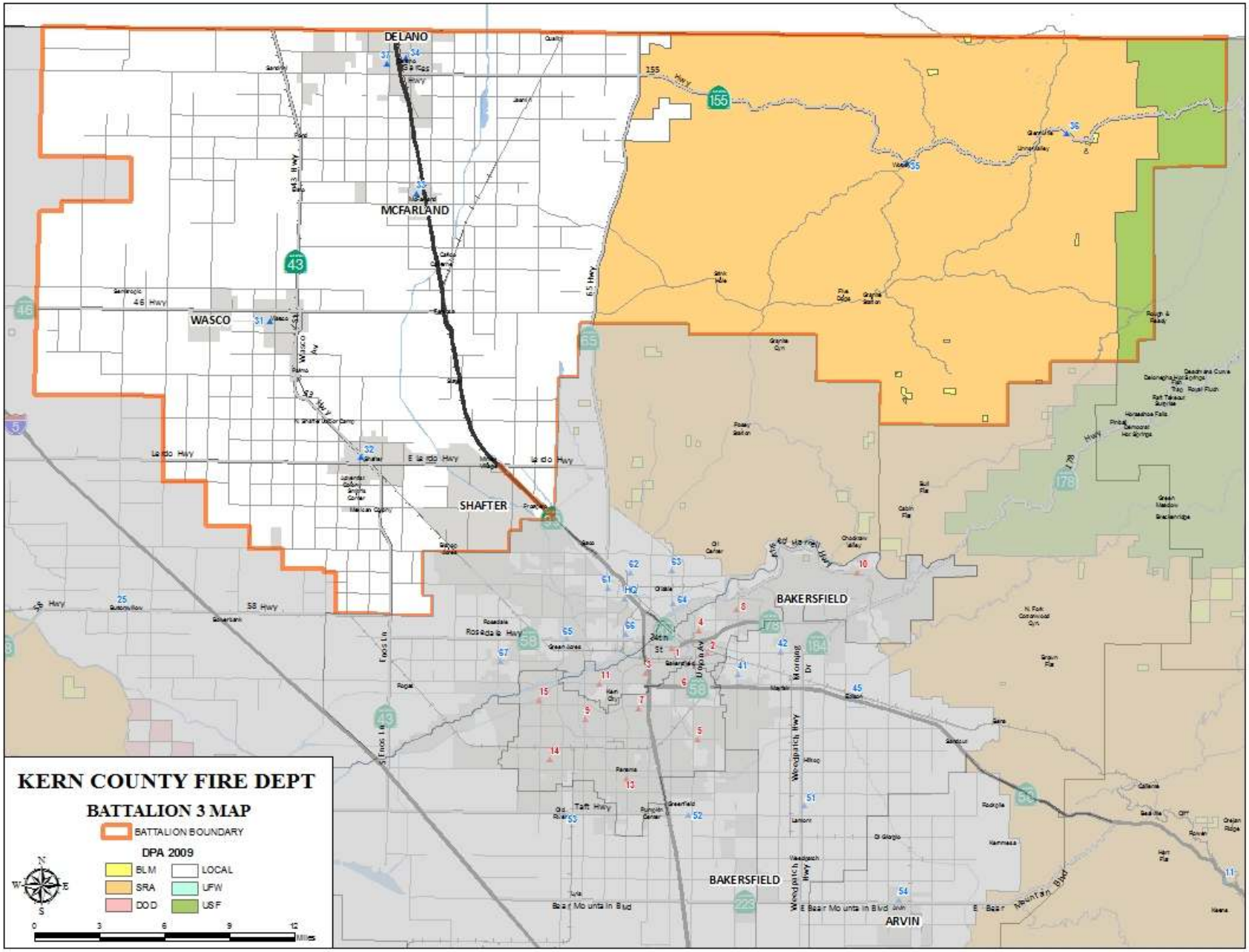
KERN COUNTY FIRE DEPT
BATTALION 3 MAP
BATTALION BOUNDARY
DPA 2009
BLM
SRA
DOD
LOCAL
UFW
USF
DELANO
MCFARLAND
WASCO
SHAFTER
BAKERSFIELD
BAKERSFIELD
ARVIN

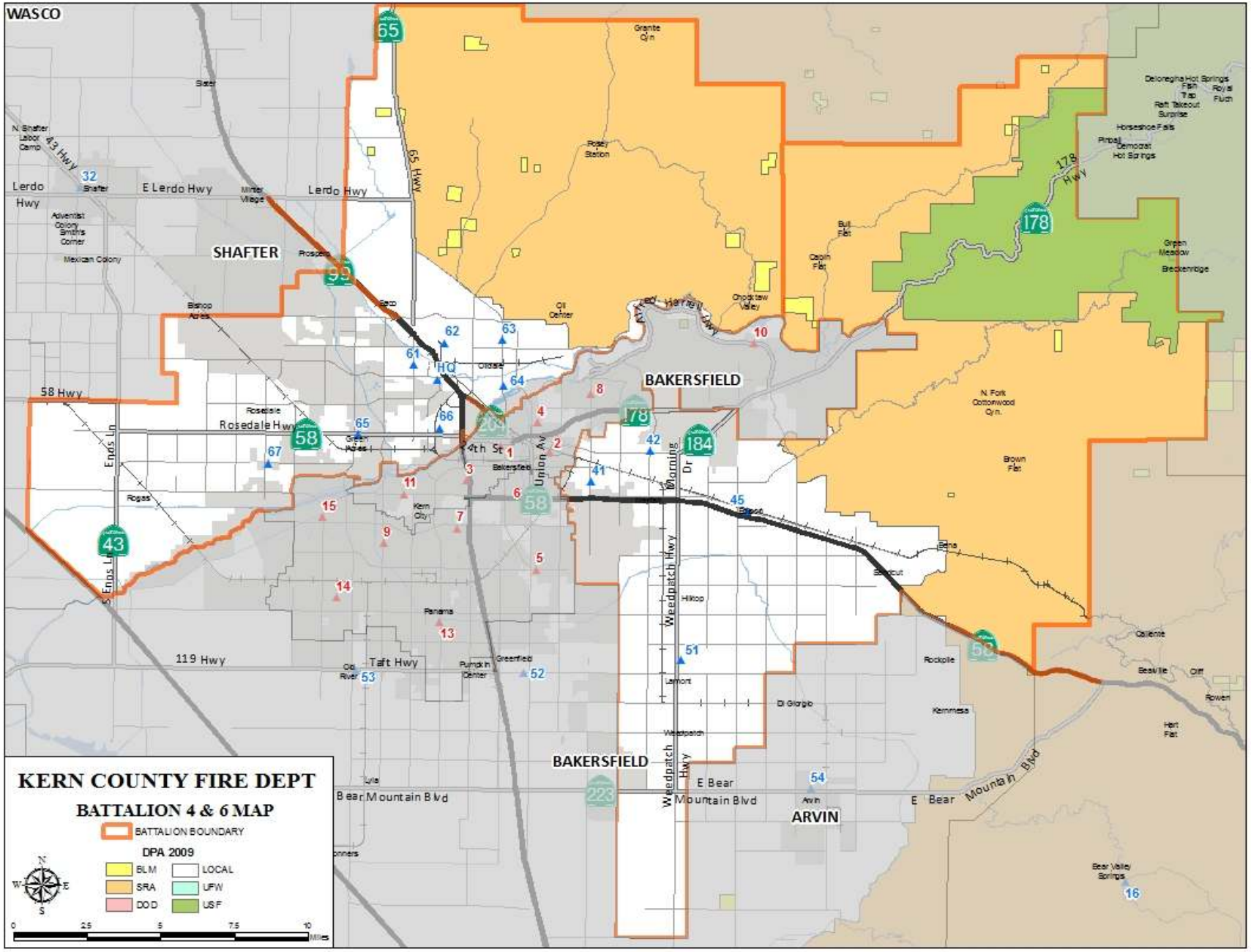
KERN COUNTY FIRE DEPT
BATTALION 4 & 6 MAP
BATTALION BOUNDARY
DPA 2009
BLM
LOCAL
SRA
UFW
DOD
USF
WASCO
SHAFTER
BAKERSFIELD
BAKERSFIELD
ARVIN
Lerdo Hwy
E Lerdo Hwy
Rosedale Hwy
Taft Hwy
119 Hwy
58 Hwy
Bear Mountain Blvd
E Bear Mountain Blvd
Weedpatch Hwy
Union Av
4th St
Morning Dr
Ends Ln
S Ends Ln
Harrell Hwy
65 Hwy
43 Hwy
178 Hwy
Bear Valley Springs
Rockpile
Kernmesa
Hilltop
Lamont
Weedpatch
Panama
Greenfield
Pumpkin Center
Old River
Kern City
Bakersfield
Oildale
Rosedale
Green Acres
Bishop Acres
Prospero
Saco
Minter Village
Shafter
Lerdo Hwy
Mexican Colony
Adventist Colony
Smith's Corner
N. Shafter Labor Camp
Slater
Granite Cyn
Rosey Station
Oil Center
Chocktaw Valley
Bull Flat
Cabin Flat
Green Meadow
Breckenridge
Horseshoe Falls
Pinball
Democrat Hot Springs
Deloreghe Hot Springs
Fish Trap
Royal Fluch
Raft Takeout Surprise
N. Fork Cottonwood Cyn.
Brown Flat
Bena
Sandcut
Callente
Beaville
Cliff
Rowen
Hart Flat
Arvin
Di Giorgio
Lyle
Rogas
Bonners
Ferry
Mountain Blvd
Bear Mountain Blvd
Weedpatch Hwy
Union Av
Morning Dr
Ends Ln
S Ends Ln
Harrell Hwy
65
99
58
43
184
178
223
HQ
1
2
3
4
5
6
7
8
9
10
11
13
14
15
16
32
41
42
45
51
52
53
54
61
62
63
64
65
66
67

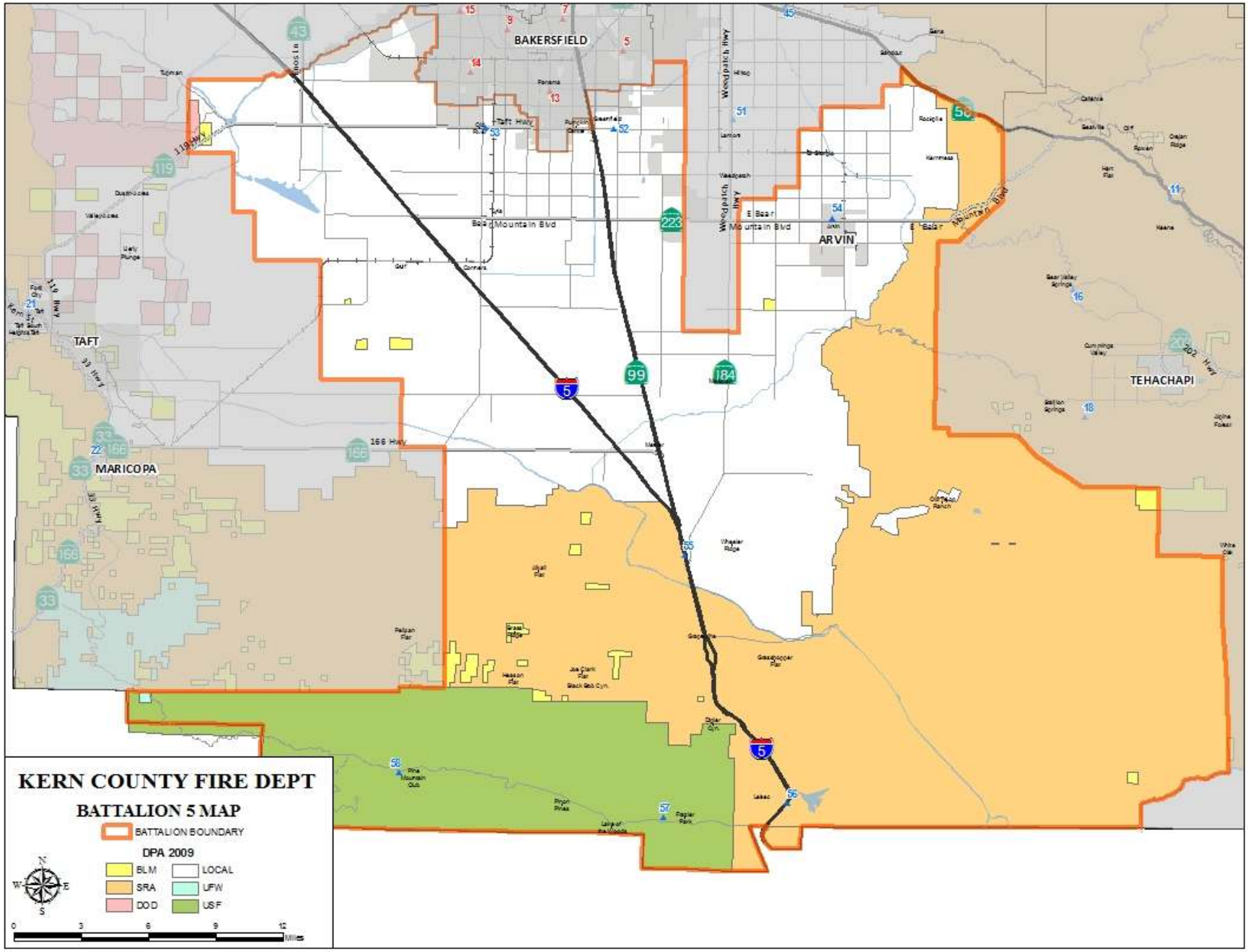
KERN COUNTY FIRE DEPT
BATTALION 5 MAP
BATTALION BOUNDARY
DPA 2009
BLM
SRA
DOD
LOCAL
UFW
USF
BAKERSFIELD
TAFT
MARICOPA
ARVIN
TEHACHAPI
Bear Mountain Blvd
Weedpatch Hwy
Taft Hwy
166 Hwy
119 Hwy
33 Hwy
202 Hwy
Miles

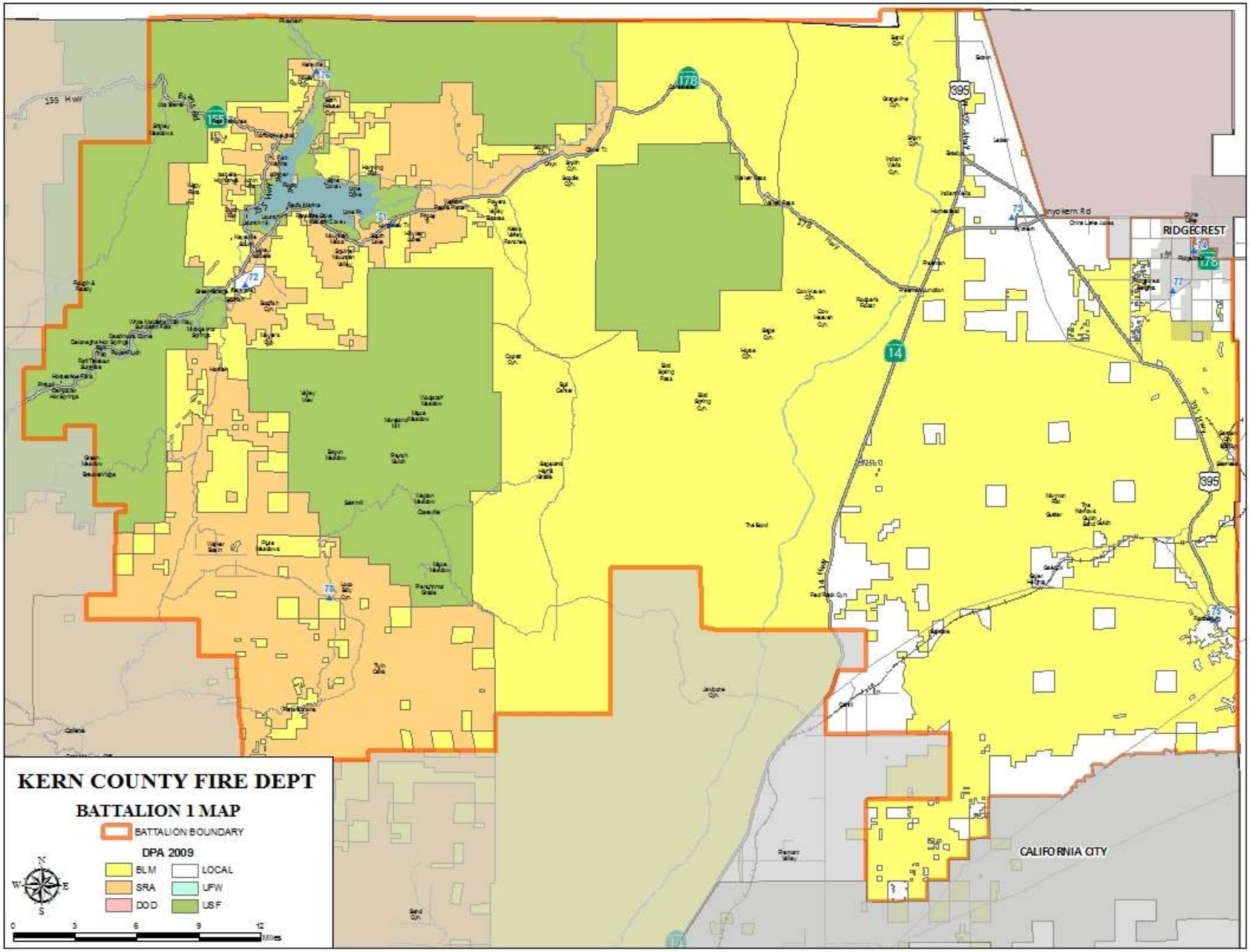
KERN COUNTY FIRE DEPT
BATTALION 1 MAP
BATTALION BOUNDARY
DPA 2009
BLM
SRA
DOD
LOCAL
UFW
USF
N
S
E
W
0
3
6
9
12
Miles
RIDGECREST
CALIFORNIA CITY
155
178
395
14