EXHIBITS: MAPS

Figure A: Unit Map

Figure B: Battalion Maps

Amador-El Dorado-Sacramento-Alpine Unit
2840 Mount Danaher Road
Camino, CA 95709

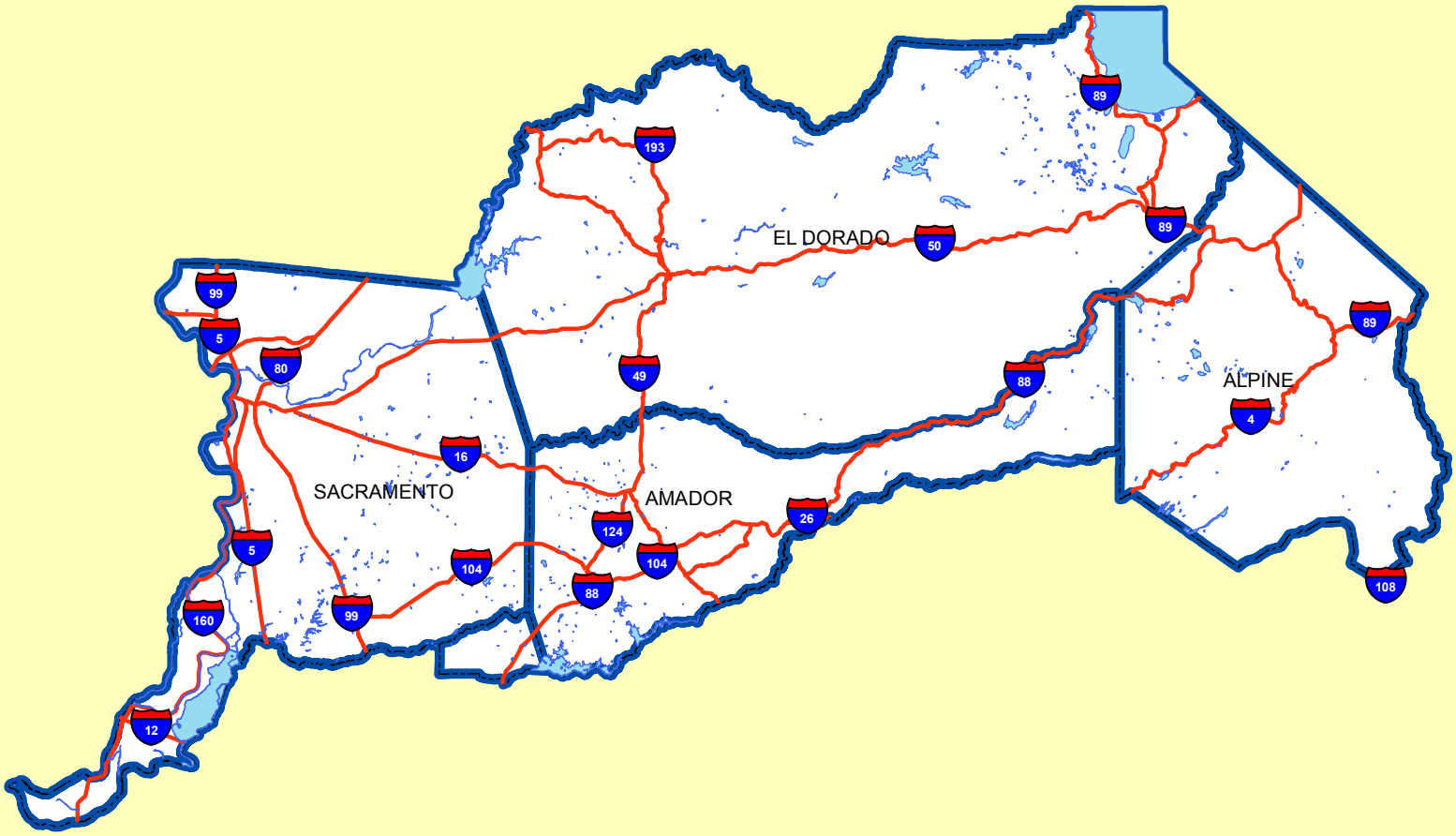

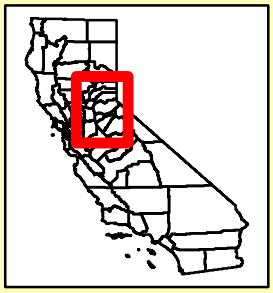

0 10 20 40 Miles

Legend

- AEU Boundaries
- Counties
- Highways

Amador-El Dorado-Sacramento-Alpine Unit
Battalion 1

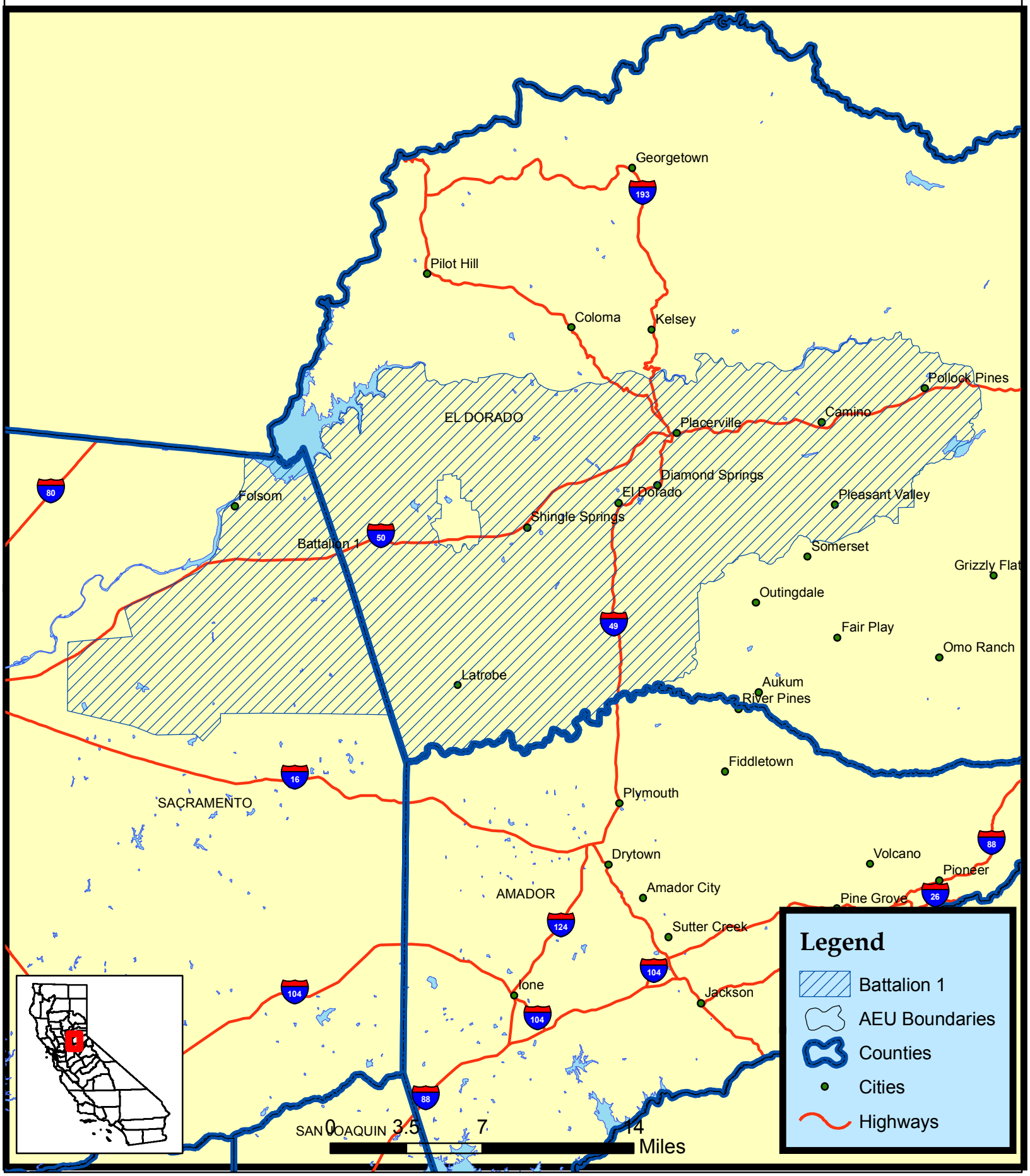

Amador-El Dorado-Sacramento-Alpine Unit
Battalion 2

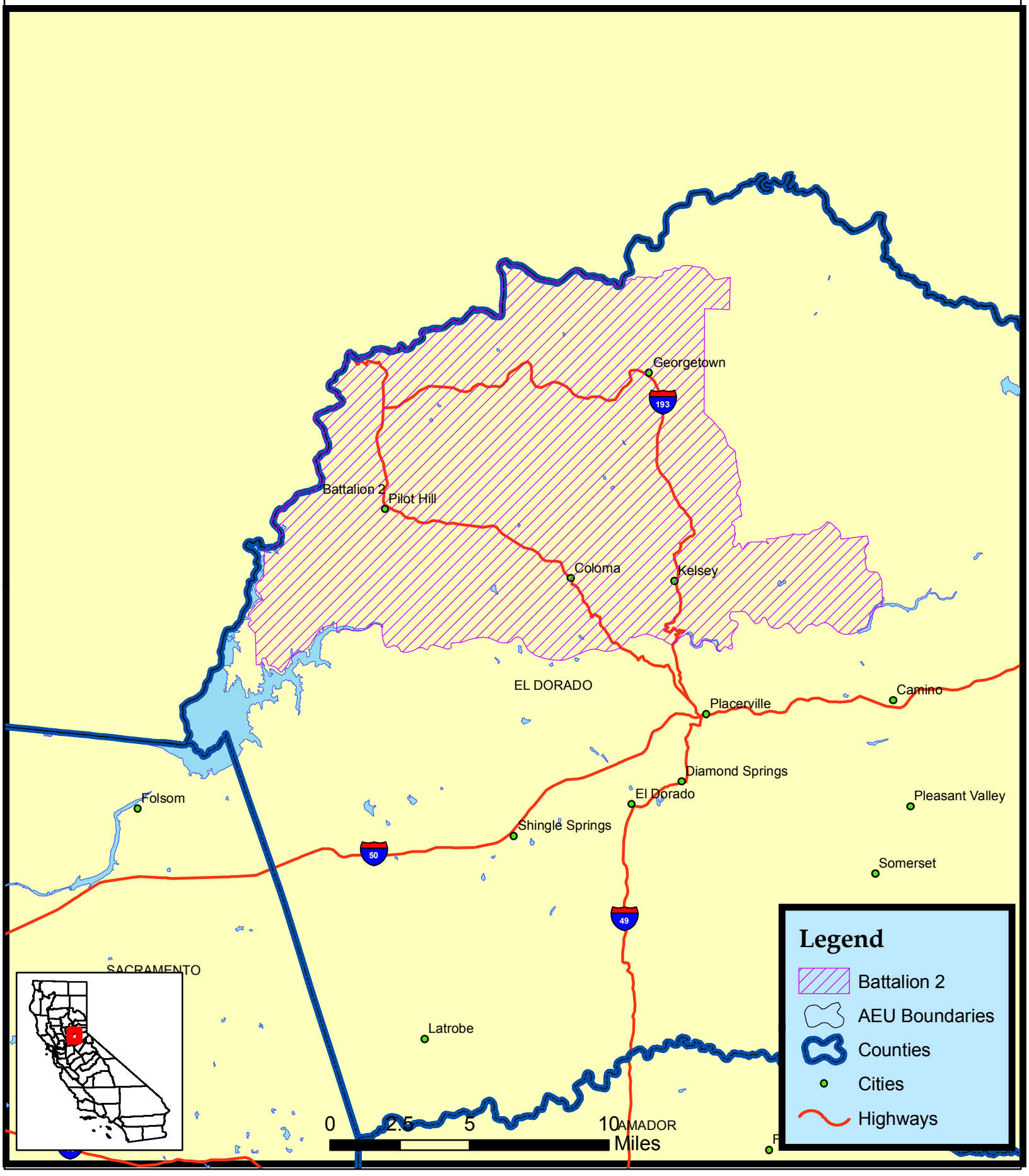

Amador-El Dorado-Sacramento-Alpine Unit
Battalion 3

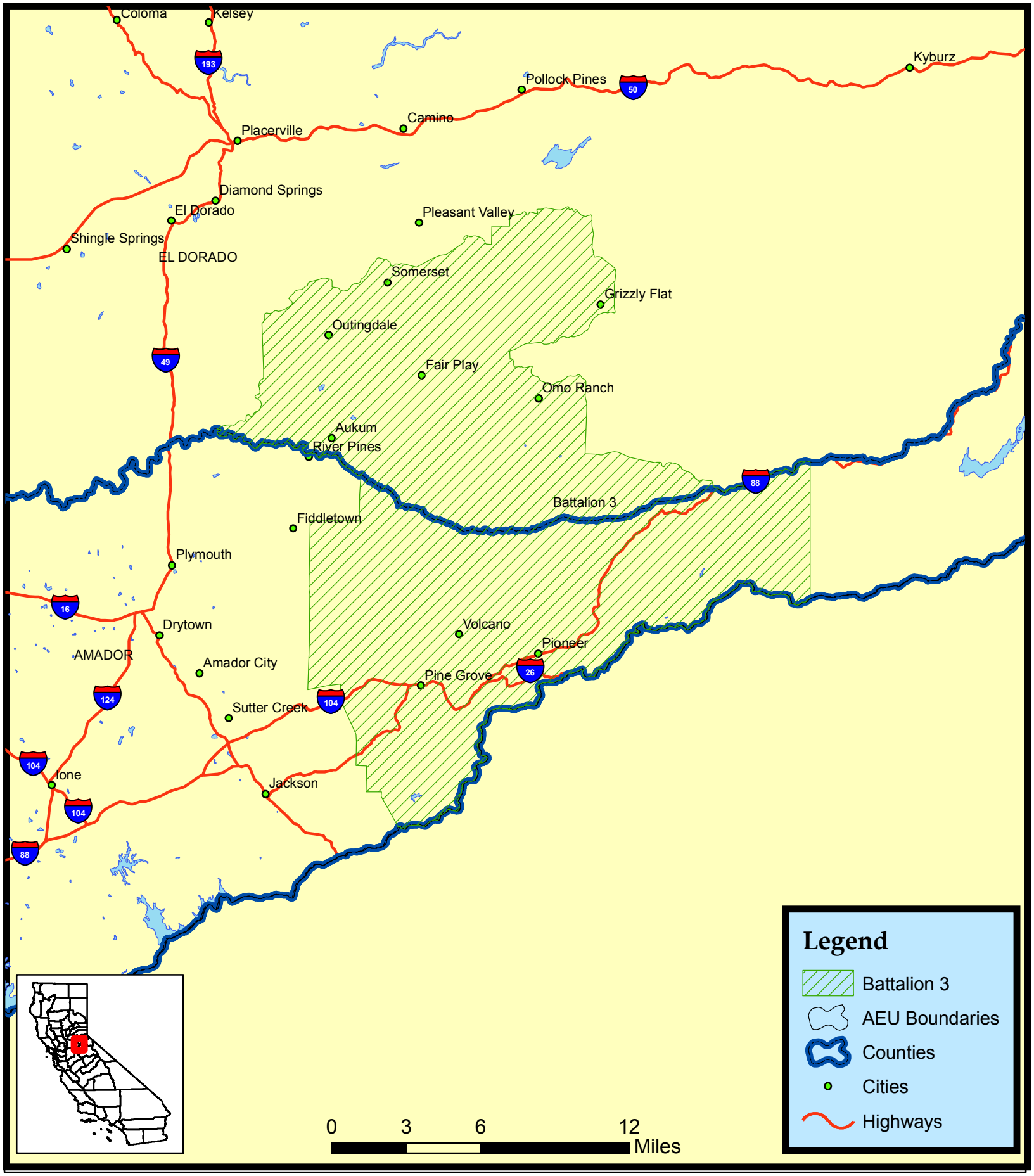

Amador-El Dorado-Sacramento-Alpine Unit
Battalion 4

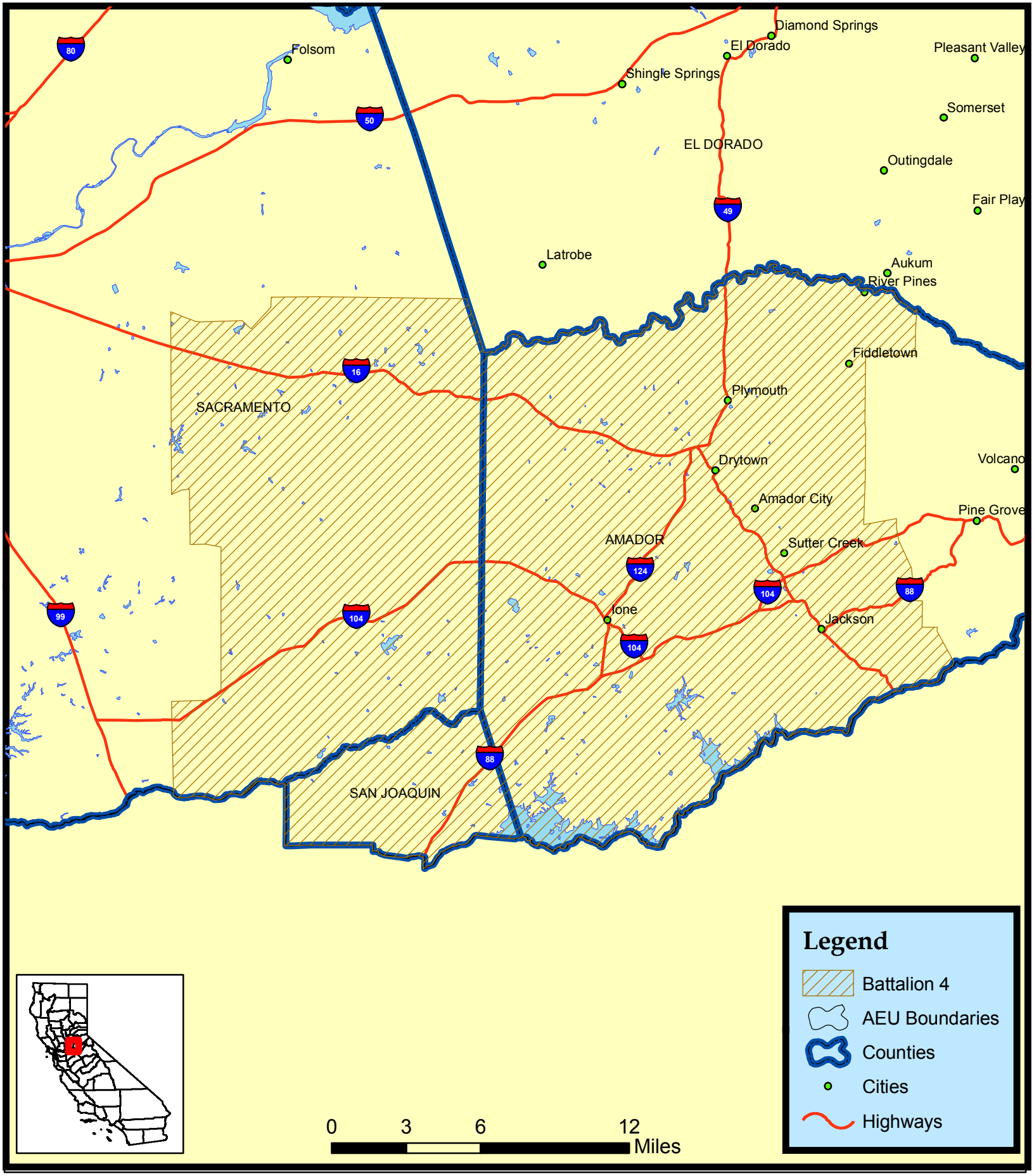

Amador-El Dorado-Sacramento-Alpine Unit
Battalion 5

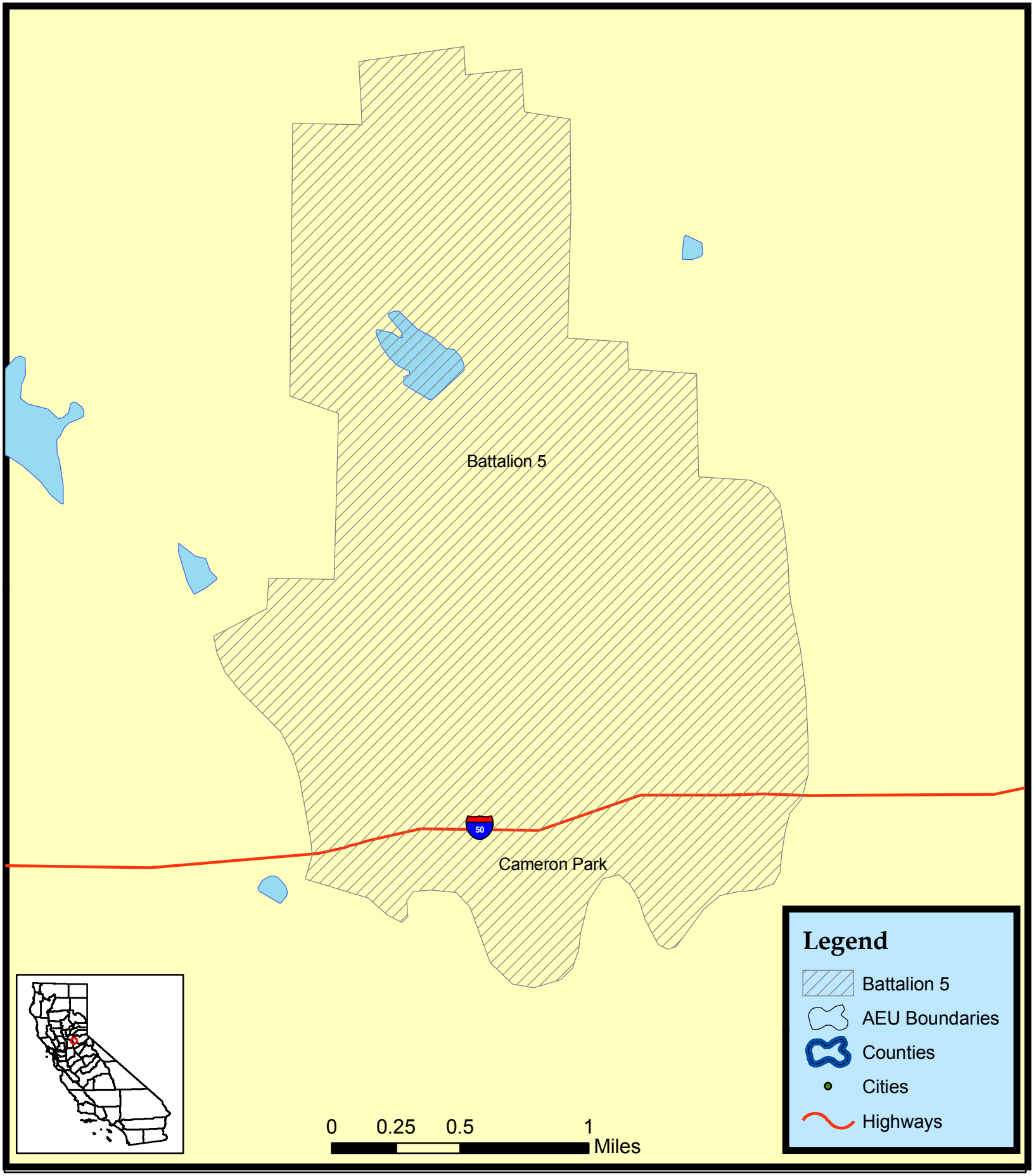
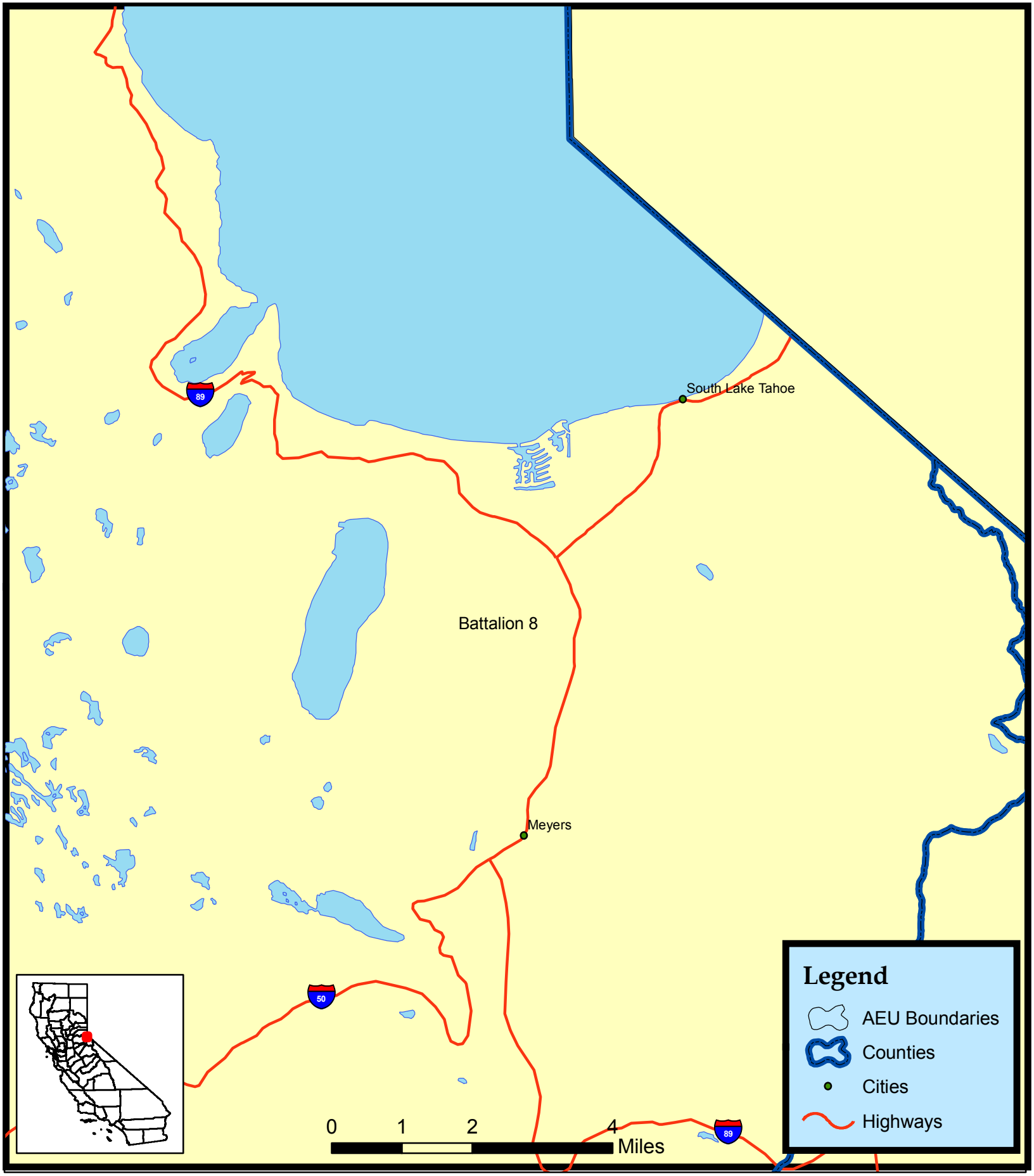
Amador-El Dorado-Sacramento-Alpine Unit Battalion