EXHIBITS: MAPS

Figure A: Unit Map

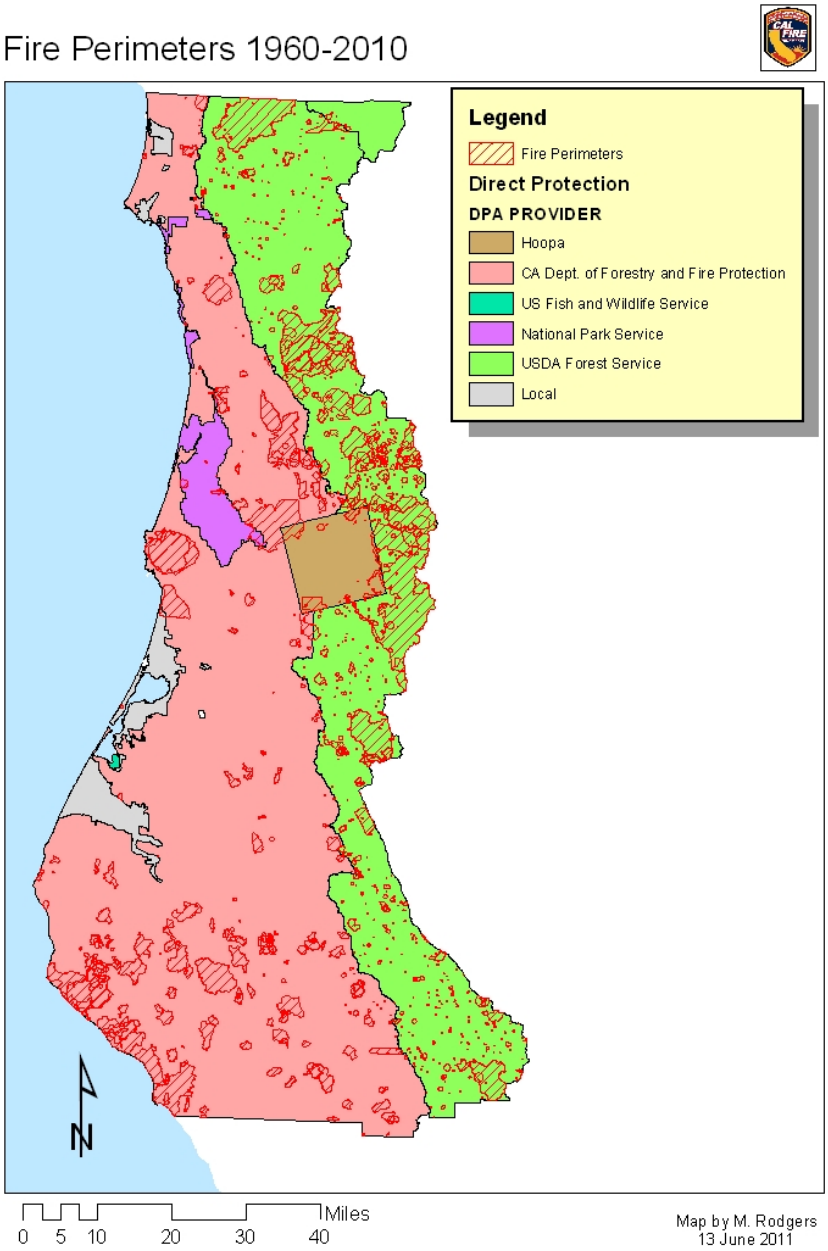

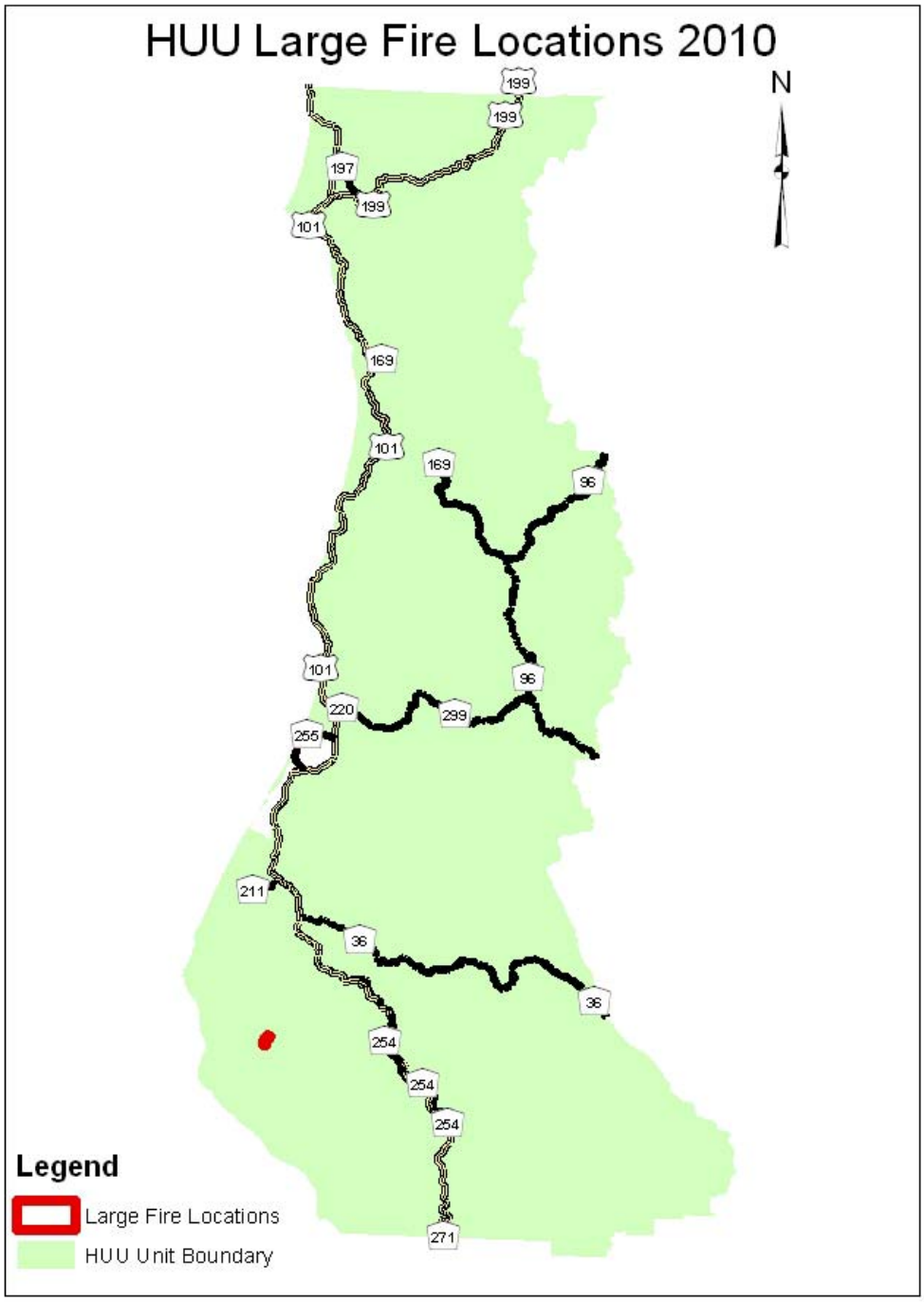
HUU Large Fire Locations 2010
N
199
199
197
199
101
169
101
169
96
101
96
220
299
255
211
36
36
254
254
254
271
Legend
Large Fire Locations
HUU Unit Boundary

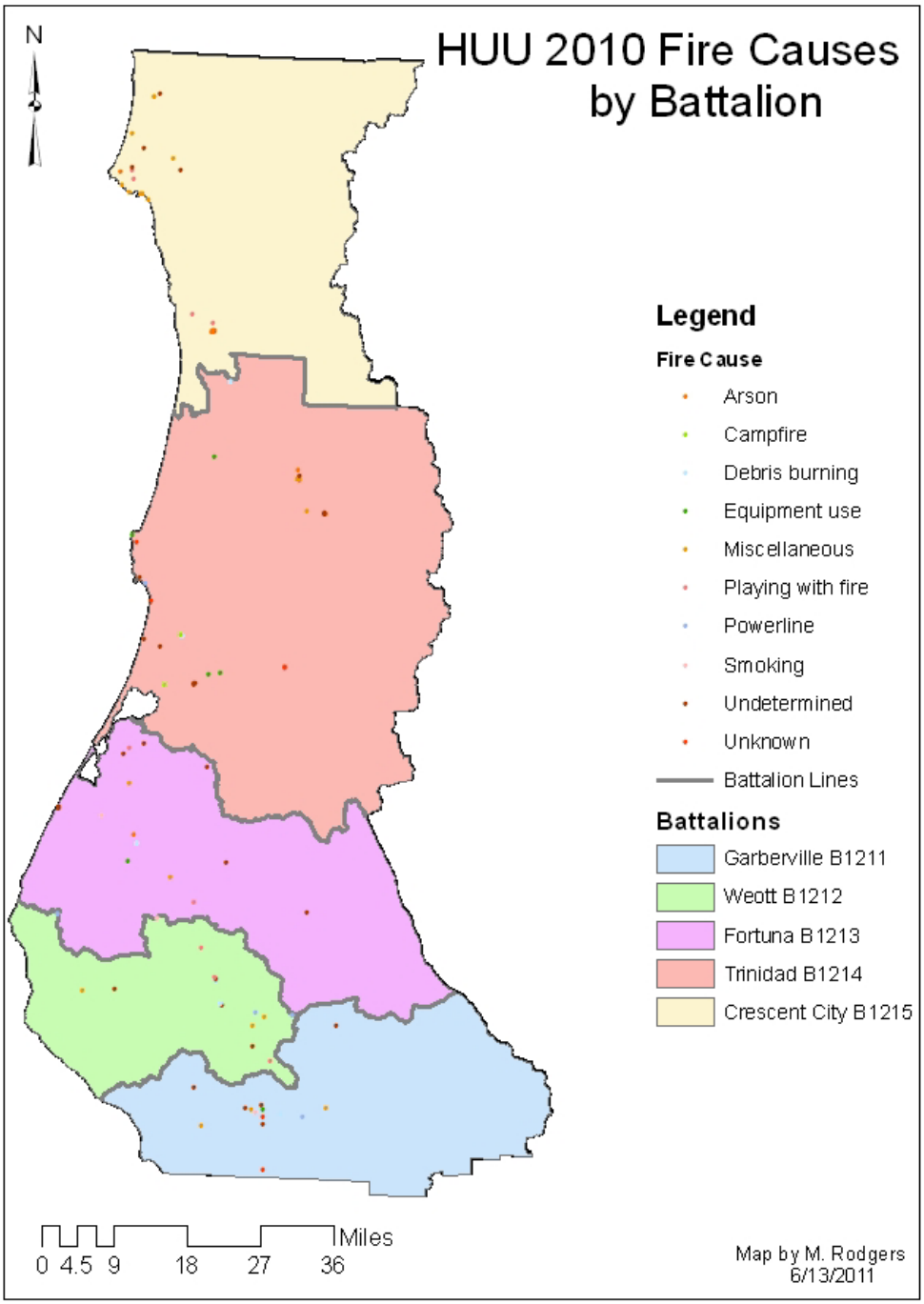
HUU 2010 Fire Causes
by Battalion
N
Legend
Fire Cause
Arson
Campfire
Debris burning
Equipment use
Miscellaneous
Playing with fire
Powerline
Smoking
Undetermined
Unknown
Battalion Lines
Battalions
Garberville B1211
Weott B1212
Fortuna B1213
Trinidad B1214
Crescent City B1215
Miles
0 4.5 9 18 27 36
Map by M. Rodgers
6/13/2011

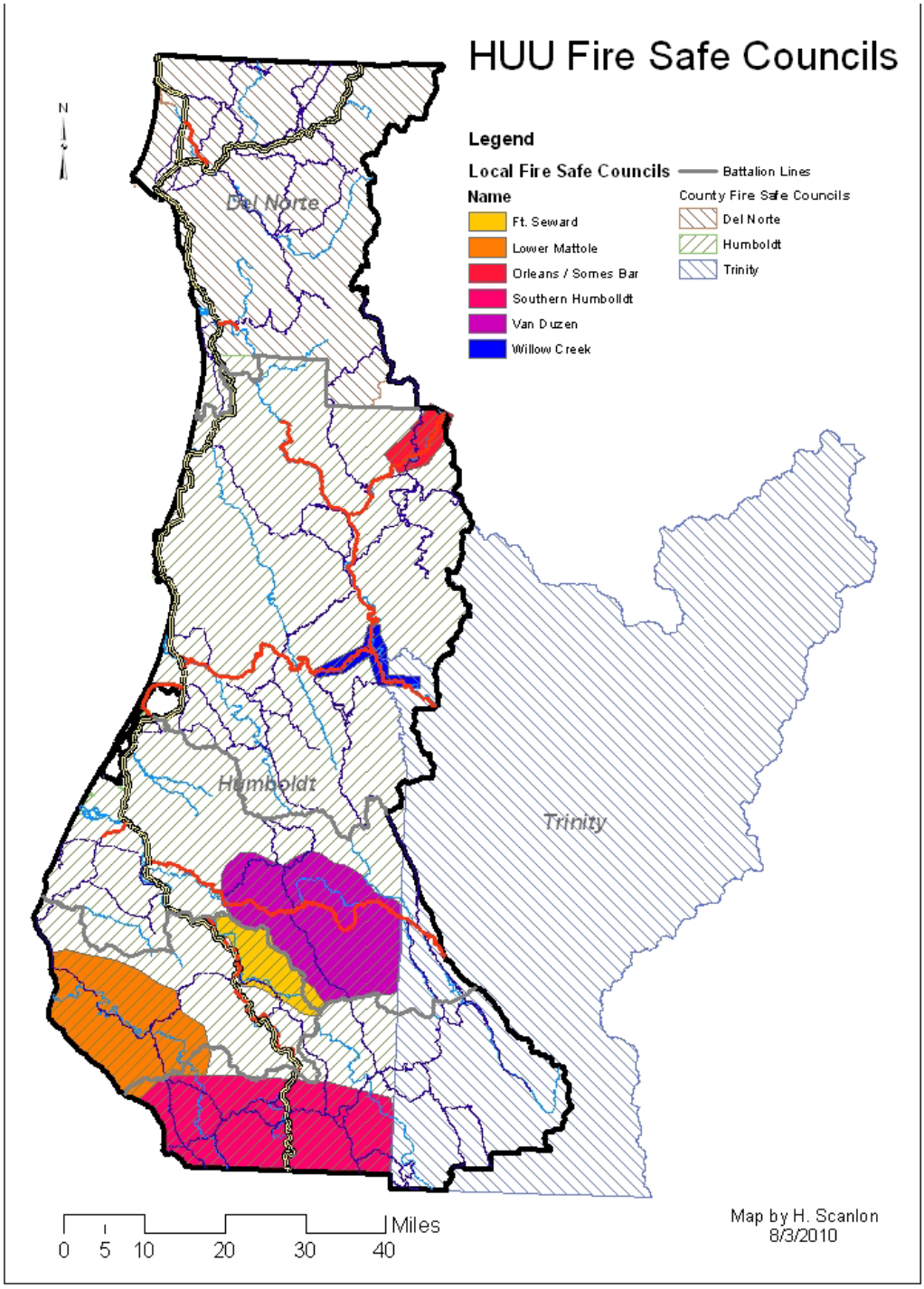
HUU Fire Safe Councils
N
Legend
Local Fire Safe Councils
Name
Ft. Seward
Lower Mattole
Orleans / Somes Bar
Southern Humboldt
Van Duzen
Willow Creek
Battalion Lines
County Fire Safe Councils
Del Norte
Humboldt
Trinity
Del Norte
Humboldt
Trinity
0 5 10 20 30 40
Miles
Map by H. Scanlon
8/3/2010

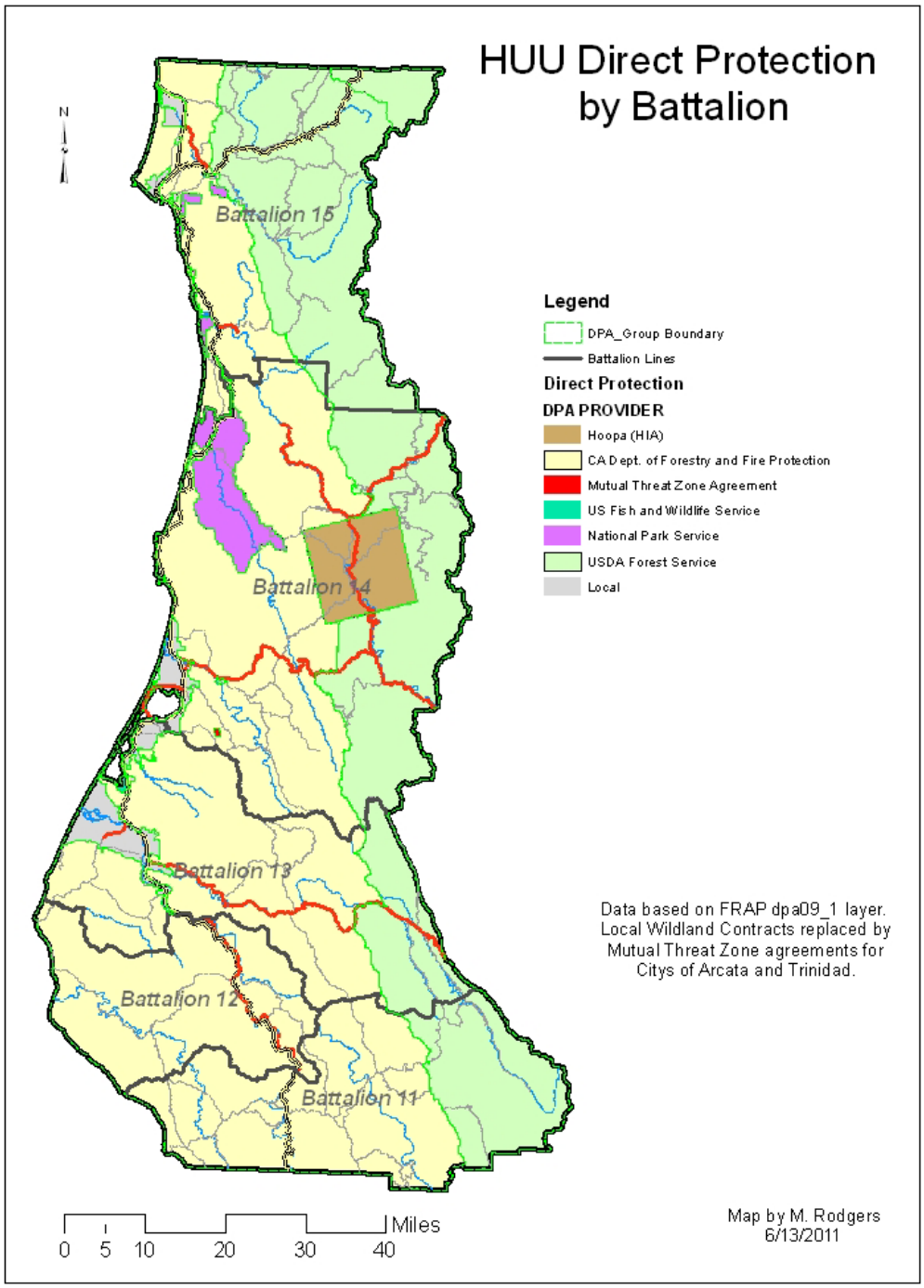
HUU Direct Protection
by Battalion
N
Battalion 15
Battalion 14
Battalion 13
Battalion 12
Battalion 11
Legend
DPA_Group Boundary
Battalion Lines
Direct Protection
DPA PROVIDER
Hoopa (HIA)
CA Dept. of Forestry and Fire Protection
Mutual Threat Zone Agreement
US Fish and Wildlife Service
National Park Service
USDA Forest Service
Local
Data based on FRAP dpa09_1 layer.
Local Wildland Contracts replaced by
Mutual Threat Zone agreements for
Citys of Arcata and Trinidad.
0 5 10 20 30 40 Miles
Map by M. Rodgers
6/13/2011

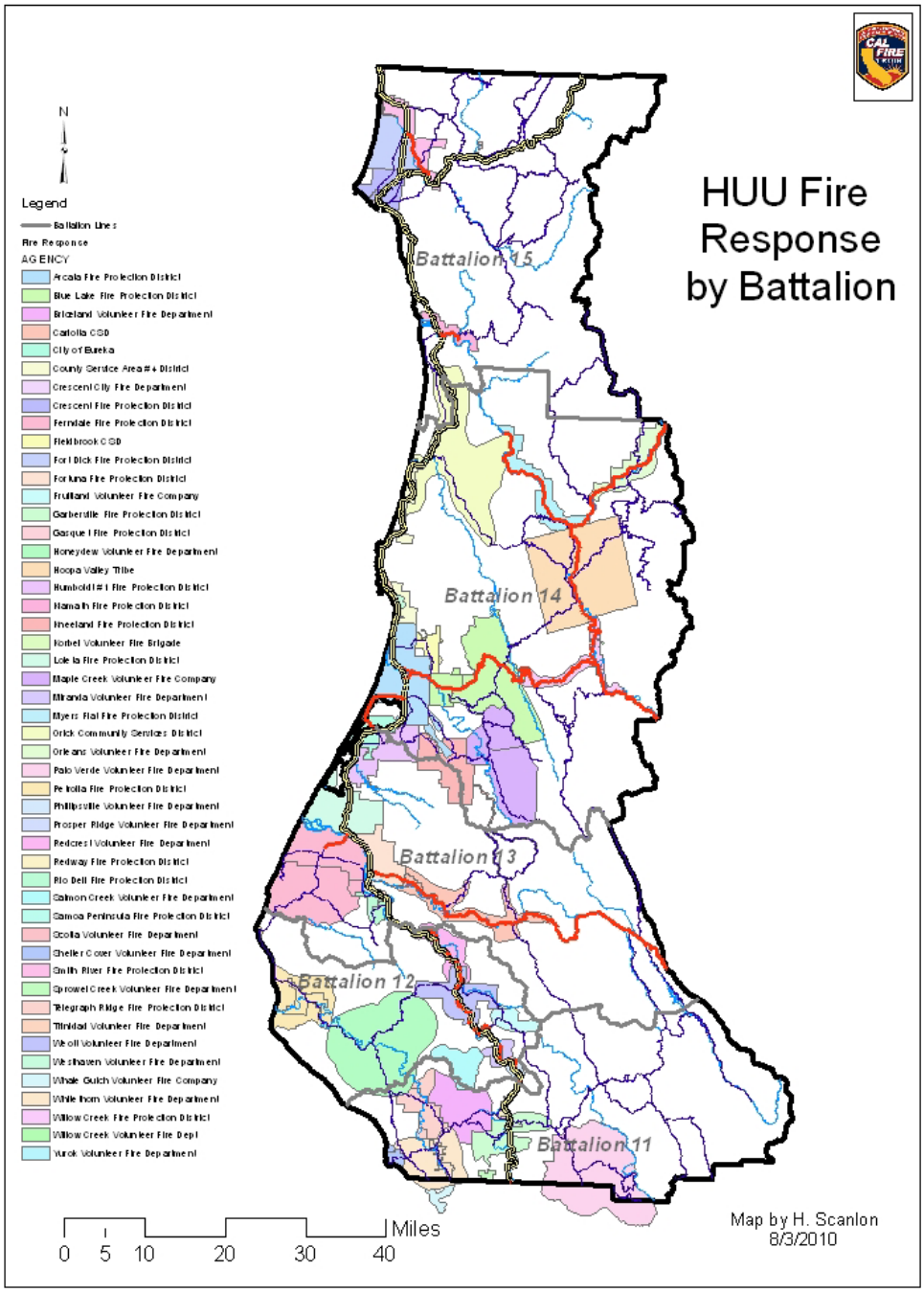
HUU Fire Response by Battalion
N
Legend
Battalion Lines
Fire Response
AGENCY
Arcata Fire Protection District
Blue Lake Fire Protection District
Bridgeland Volunteer Fire Department
Cutoffs CSD
City of Eureka
County Service Area #4 District
Crescent City Fire Department
Crescent Fire Protection District
Ferndale Fire Protection District
Fieldbrook CSD
Fort Dick Fire Protection District
Fortuna Fire Protection District
Fruitland Volunteer Fire Company
Garberville Fire Protection District
Garberville Fire Protection District
Honeydew Volunteer Fire Department
Hoopa Valley Tribe
Humboldt #1 Fire Protection District
Hamath Fire Protection District
Kneeland Fire Protection District
Korbel Volunteer Fire Brigade
Loleta Fire Protection District
Maple Creek Volunteer Fire Company
Miranda Volunteer Fire Department
Myers Flat Fire Protection District
Orick Community Services District
Orleans Volunteer Fire Department
Palo Verde Volunteer Fire Department
Petrolia Fire Protection District
Phillipsville Volunteer Fire Department
Prosper Ridge Volunteer Fire Department
Redcrest Volunteer Fire Department
Redway Fire Protection District
Rio Dell Fire Protection District
Salmon Creek Volunteer Fire Department
Samoa Peninsula Fire Protection District
Scotia Volunteer Fire Department
Shelter Cover Volunteer Fire Department
Smith River Fire Protection District
Sprowel Creek Volunteer Fire Department
Telegraph Ridge Fire Protection District
Trinidad Volunteer Fire Department
Weott Volunteer Fire Department
Westhaven Volunteer Fire Department
Whale Gulch Volunteer Fire Company
Whitethorn Volunteer Fire Department
Willow Creek Fire Protection District
Willow Creek Volunteer Fire Dept
Yurok Volunteer Fire Department
Battalion 15
Battalion 14
Battalion 13
Battalion 12
Battalion 11
0 5 10 20 30 40 Miles
Map by H. Scanlon
8/3/2010

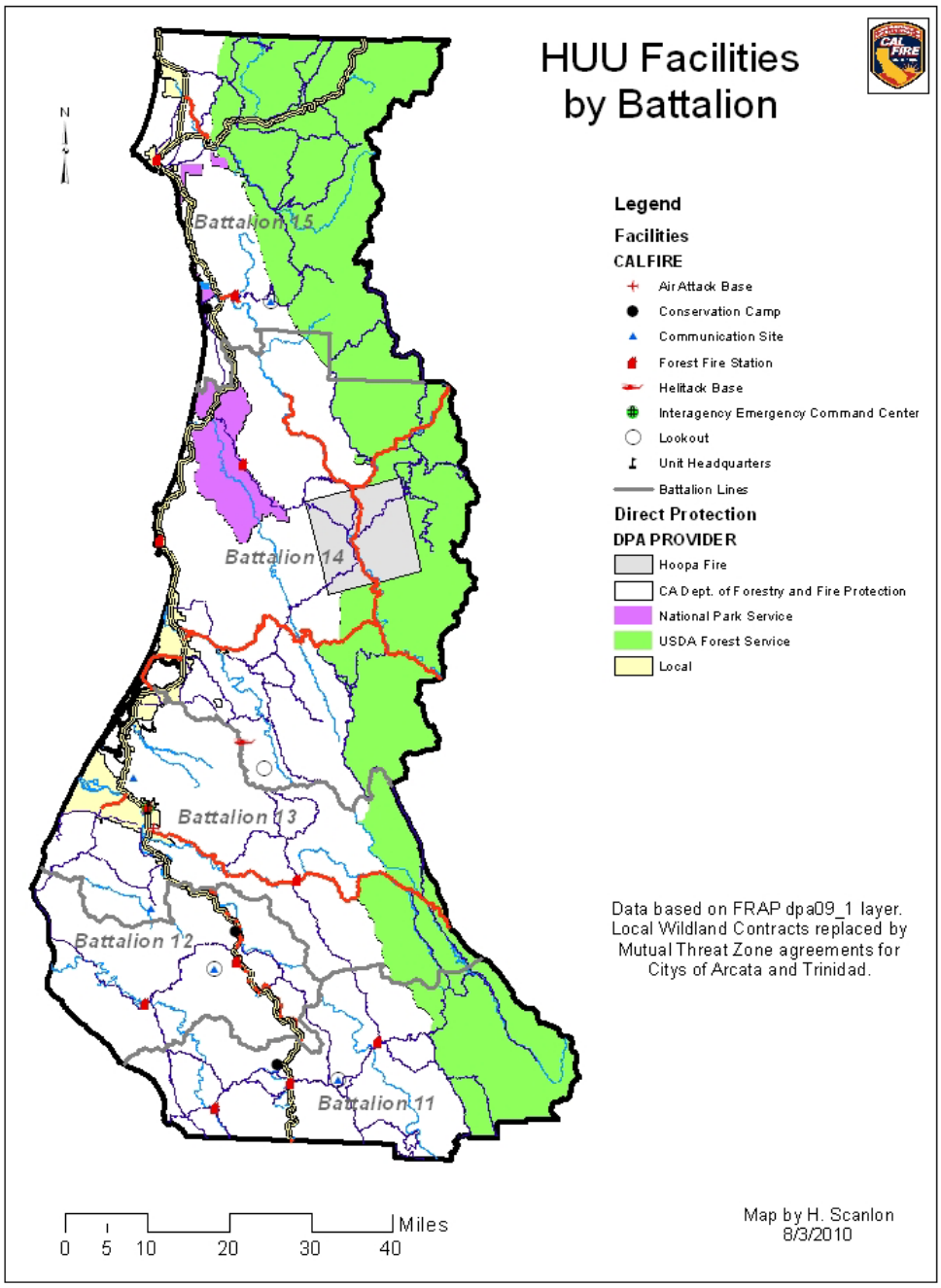
HUU Facilities
by Battalion
N
Battalion 15
Battalion 14
Battalion 13
Battalion 12
Battalion 11
Legend
Facilities
CALFIRE
Air Attack Base
Conservation Camp
Communication Site
Forest Fire Station
Helitack Base
Interagency Emergency Command Center
Lookout
Unit Headquarters
Battalion Lines
Direct Protection
DPA PROVIDER
Hoopa Fire
CA Dept. of Forestry and Fire Protection
National Park Service
USDA Forest Service
Local
Data based on FRAP dpa09_1 layer.
Local Wildland Contracts replaced by
Mutual Threat Zone agreements for
Citys of Arcata and Trinidad.
Miles
0 5 10 20 30 40
Map by H. Scanlon
8/3/2010

Figure B: Battalion Maps

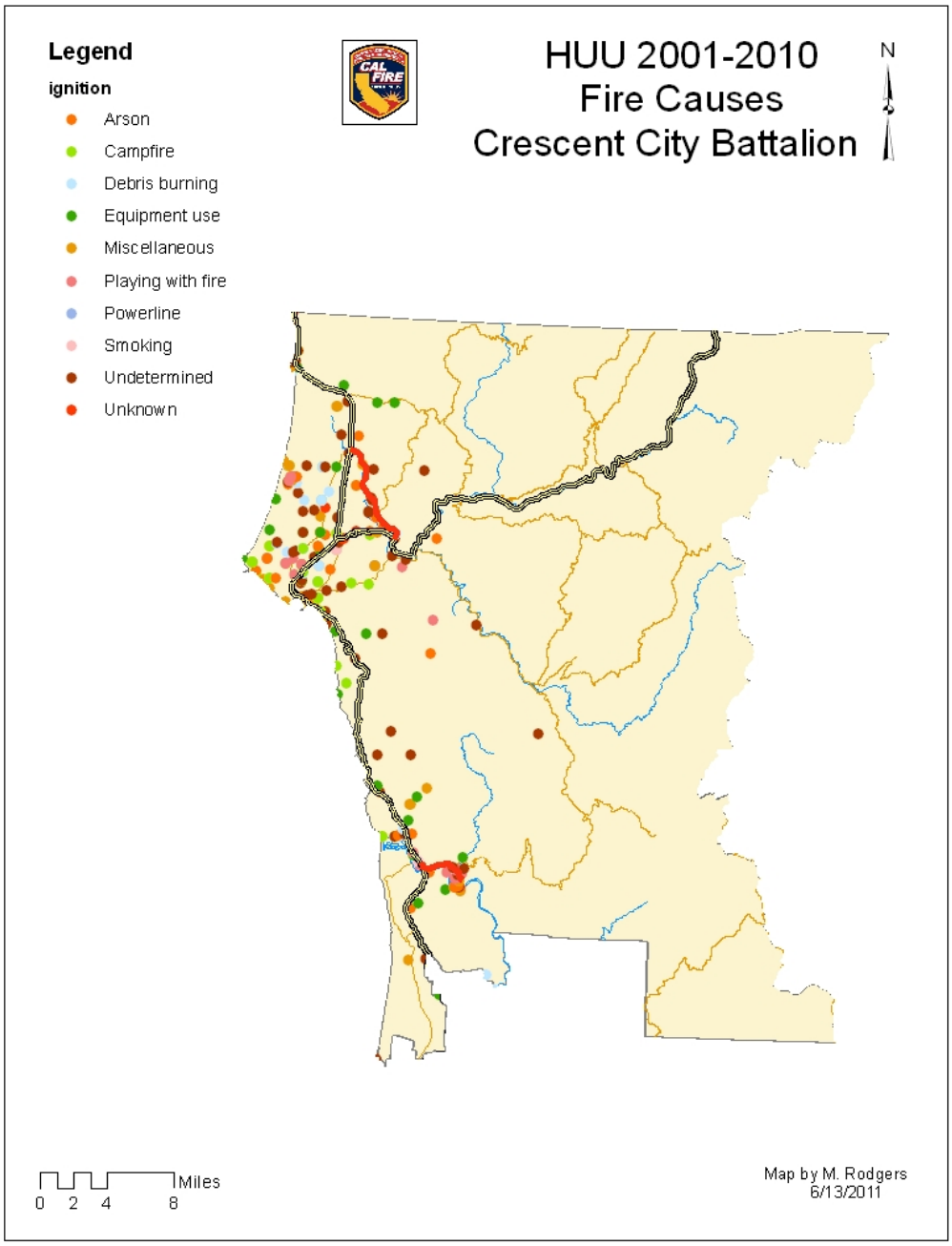

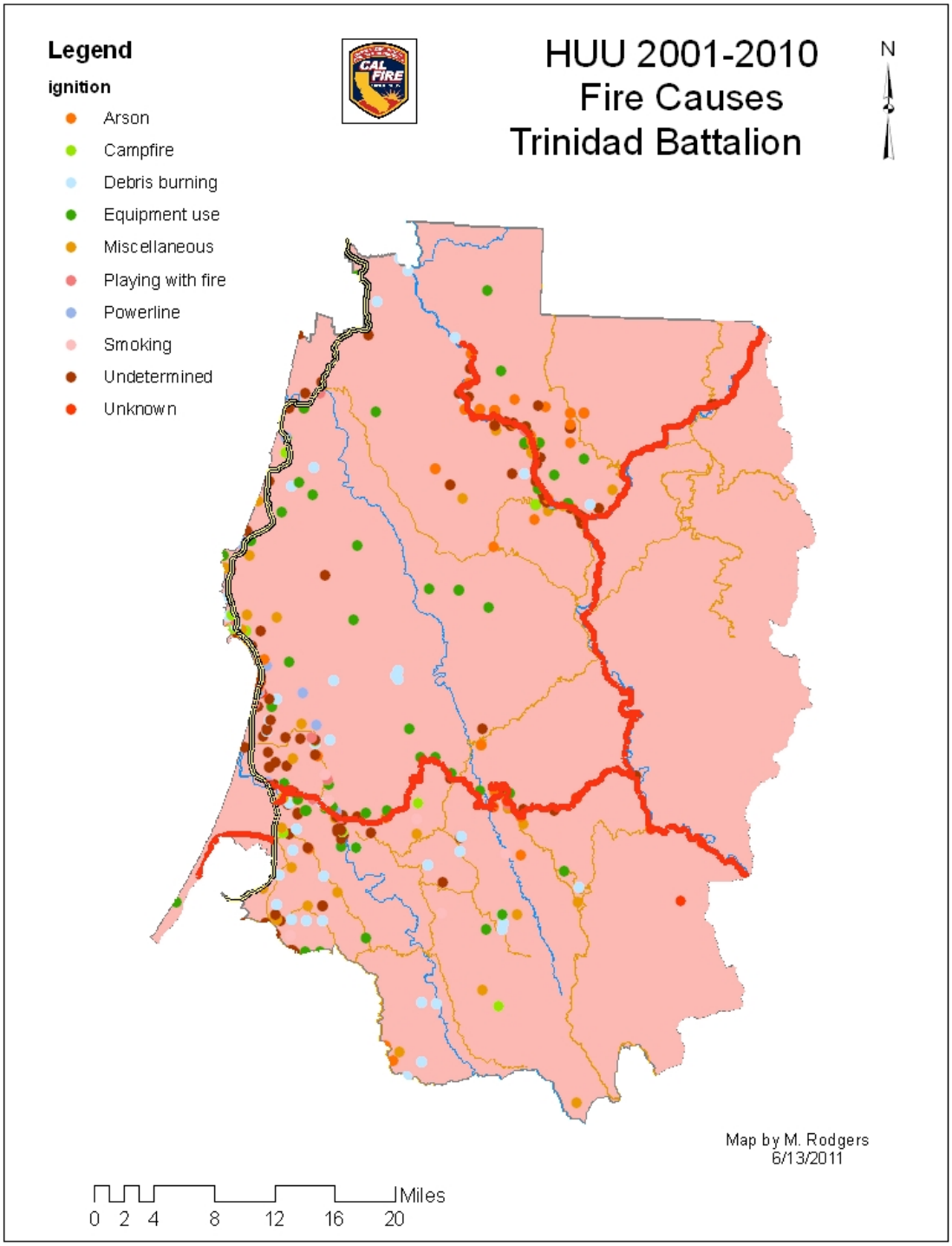
Legend
ignition
Arson
Campfire
Debris burning
Equipment use
Miscellaneous
Playing with fire
Powerline
Smoking
Undetermined
Unknown
HUU 2001-2010
Fire Causes
Trinidad Battalion
N
Map by M. Rodgers
6/13/2011
0 2 4 8 12 16 20
Miles

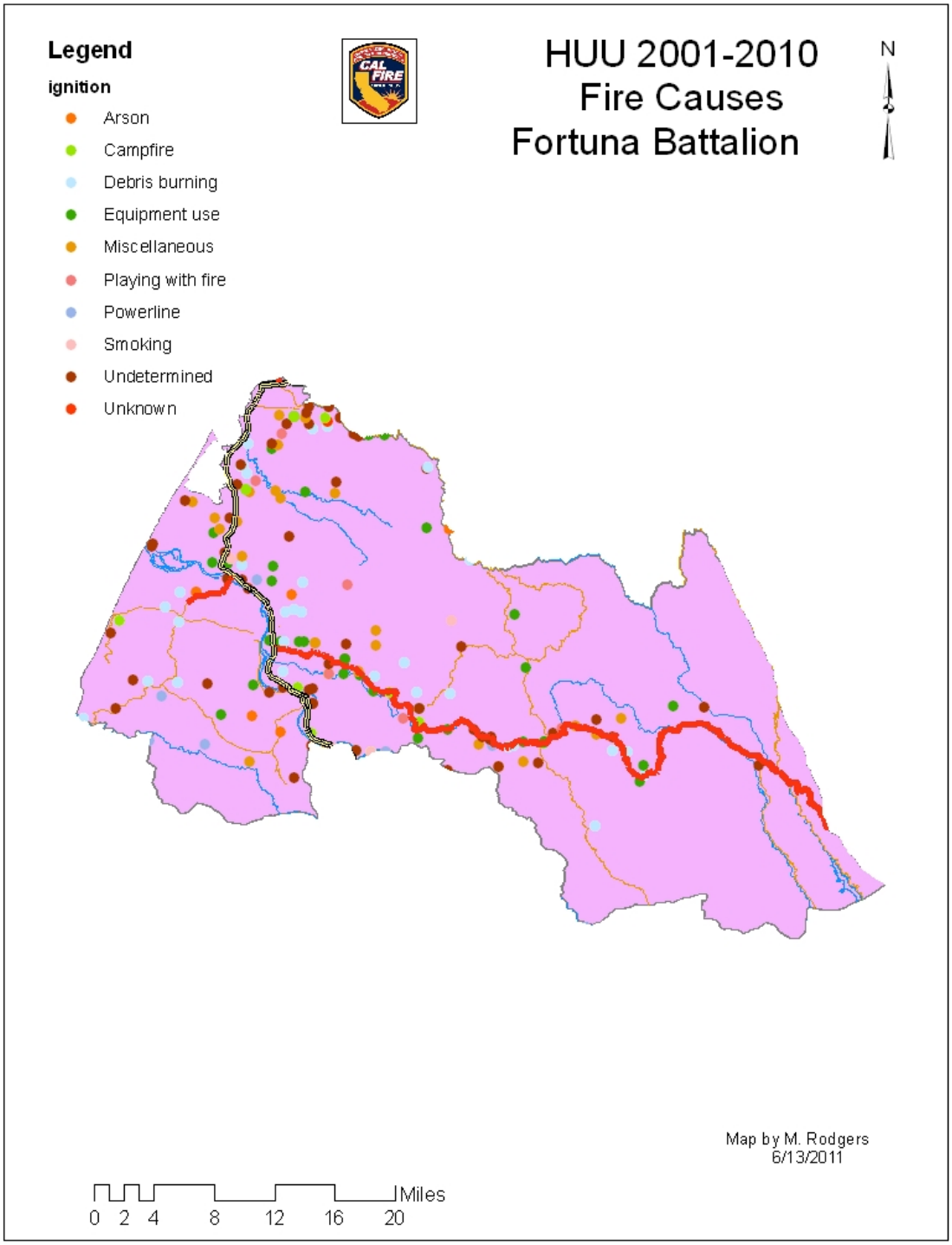
Legend
ignition
Arson
Campfire
Debris burning
Equipment use
Miscellaneous
Playing with fire
Powerline
Smoking
Undetermined
Unknown
HUU 2001-2010
Fire Causes
Fortuna Battalion
N
Map by M. Rodgers
6/13/2011
Miles
0 2 4 8 12 16 20

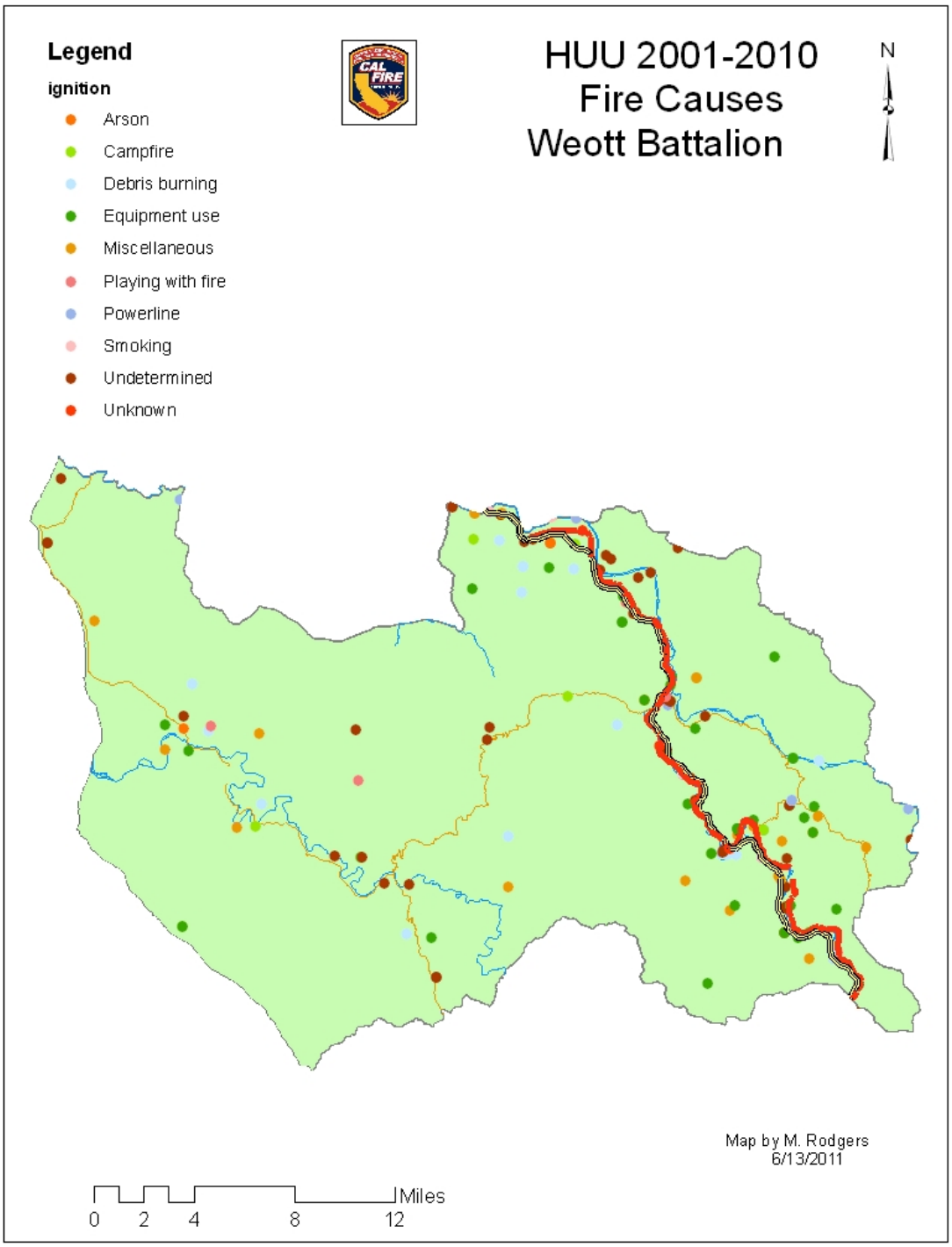
Legend
ignition
Arson
Campfire
Debris burning
Equipment use
Miscellaneous
Playing with fire
Powerline
Smoking
Undetermined
Unknown
HUU 2001-2010
Fire Causes
Weott Battalion
N
Map by M. Rodgers
6/13/2011
0 2 4 8 12
Miles

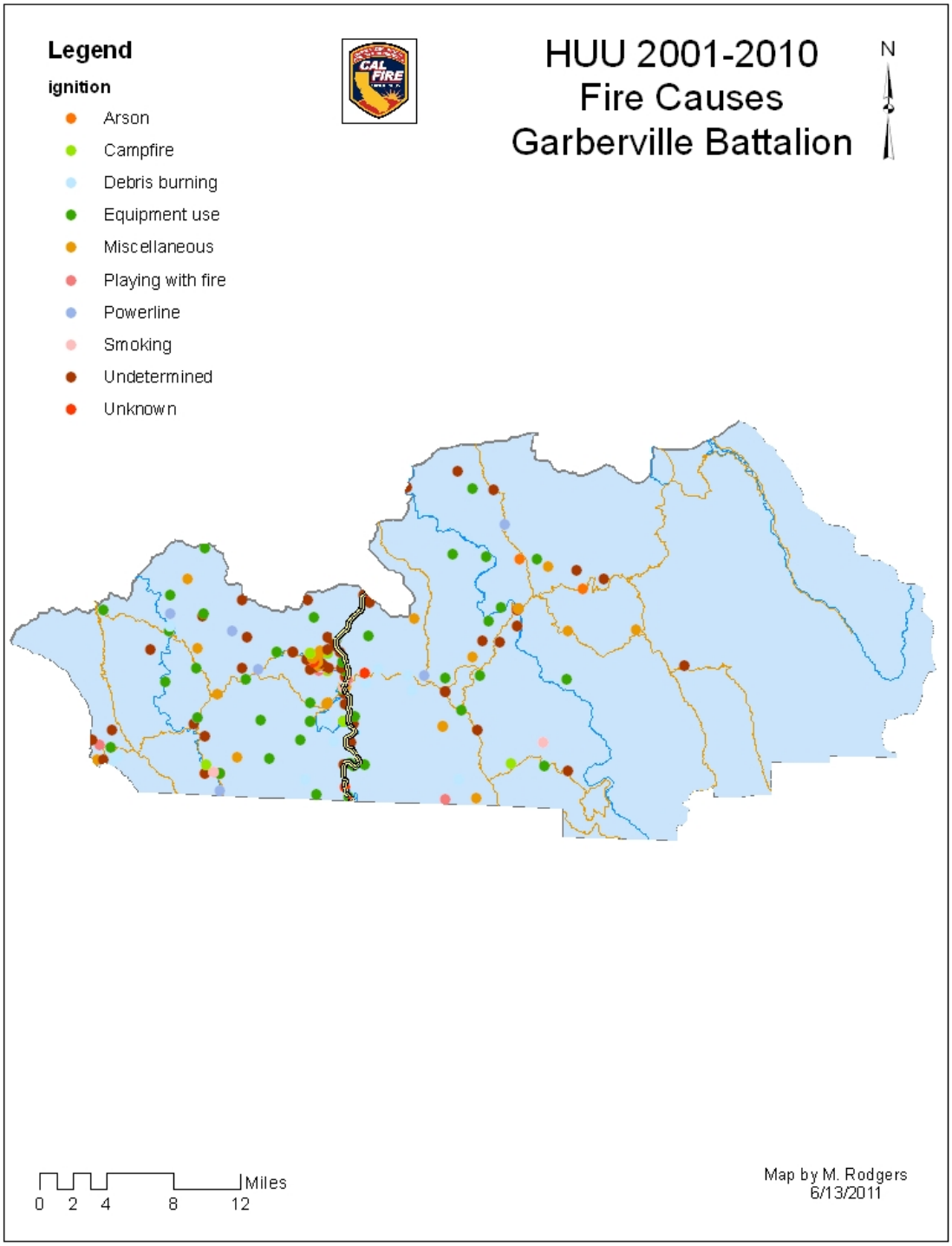
Legend
ignition
Arson
Campfire
Debris burning
Equipment use
Miscellaneous
Playing with fire
Powerline
Smoking
Undetermined
Unknown
HUU 2001-2010
Fire Causes
Garberville Battalion
N
Miles
0 2 4 8 12
Map by M. Rodgers
6/13/2011