APPENDIX A

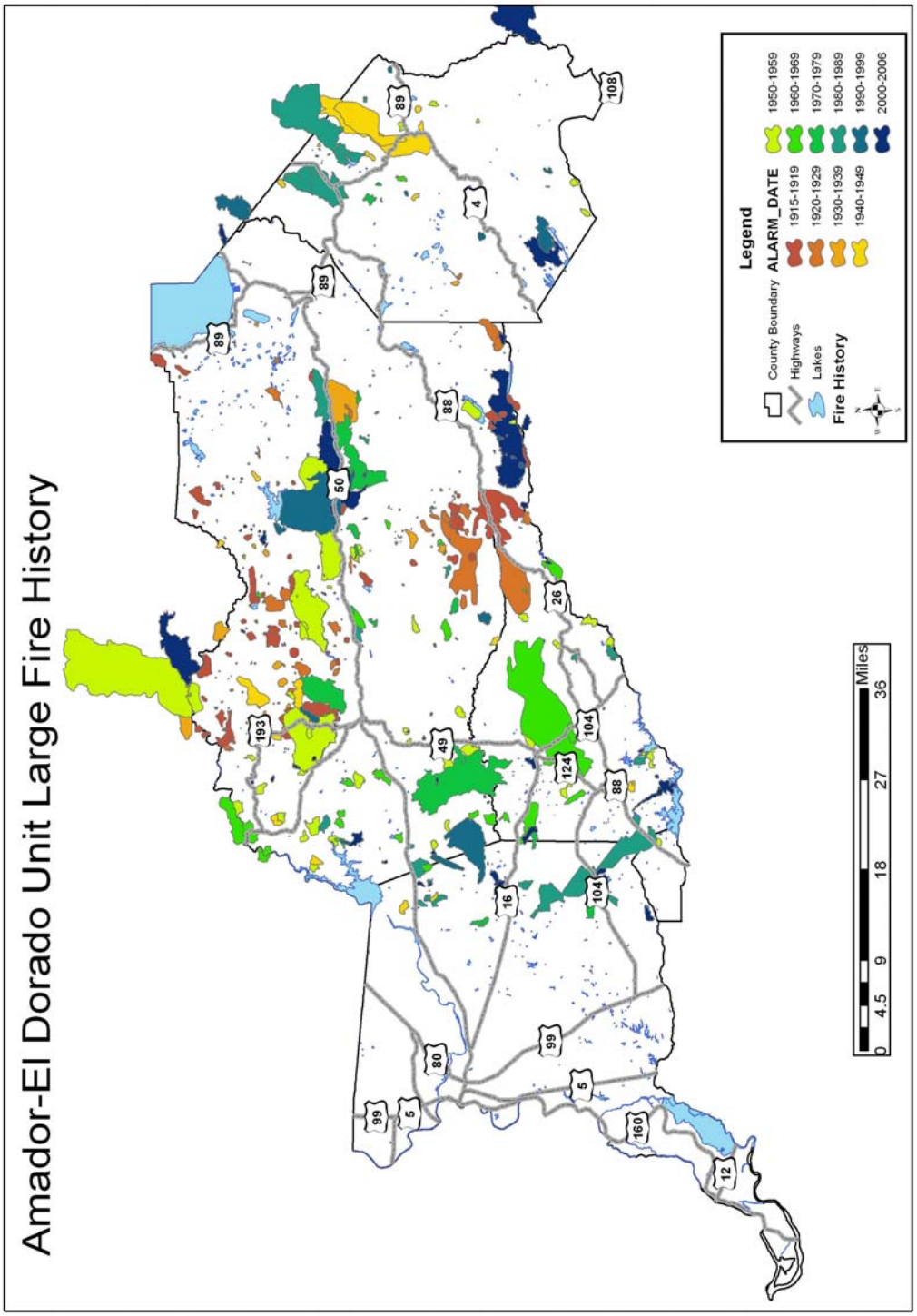
Amador-El Dorado Unit Large Fire History
Legend
County Boundary
Highways
Lakes
Fire History
ALARM_DATE
1915-1919
1920-1929
1930-1939
1940-1949
1950-1959
1960-1969
1970-1979
1980-1989
1990-1999
2000-2006
0 4.5 9 18 27 36
Miles
89
89
89
108
4
88
50
26
193
49
104
124
88
16
104
99
80
5
5
99
160
12

APPENDIX A

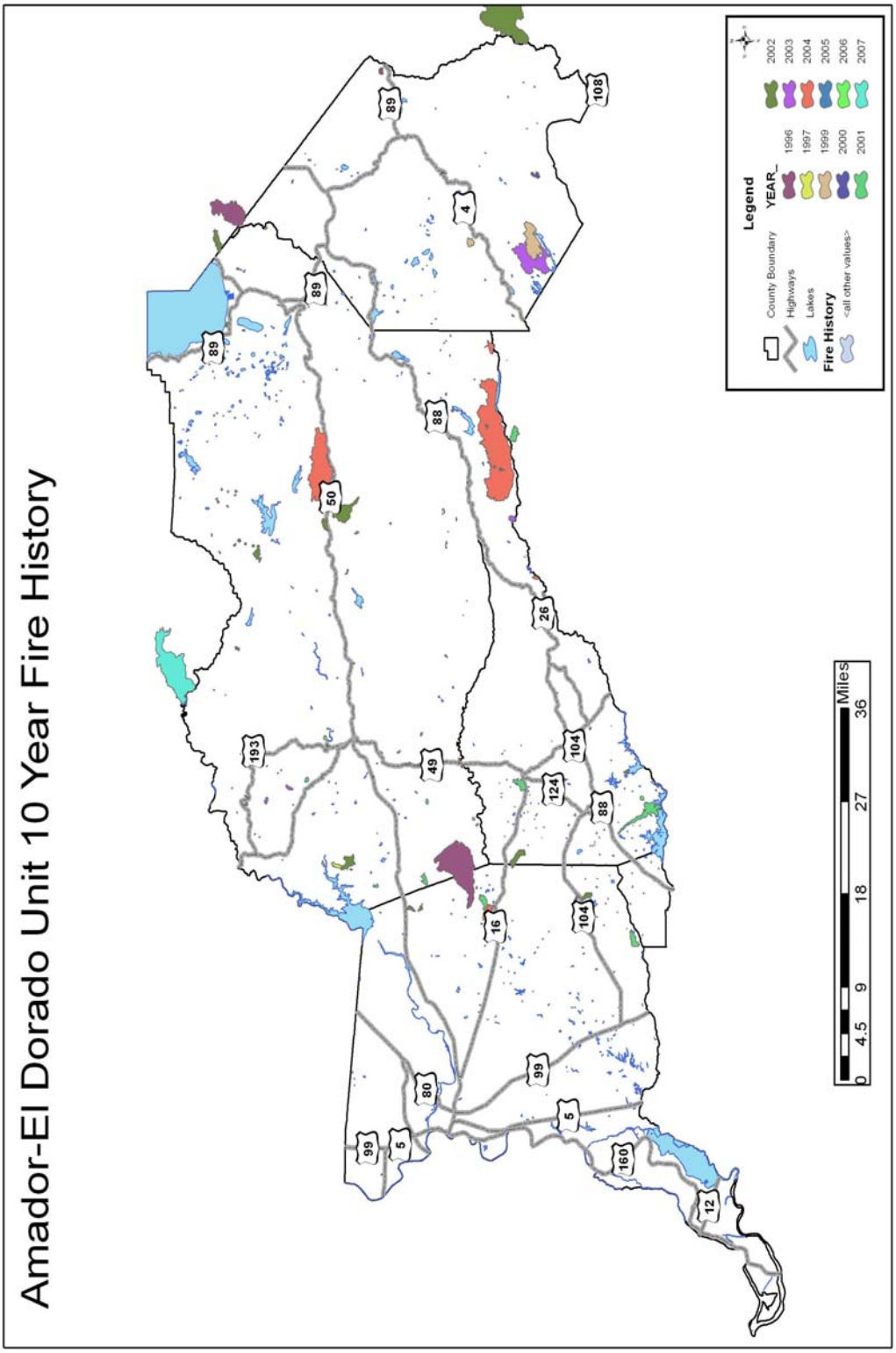
Amador-El Dorado Unit 10 Year Fire History
Legend
County Boundary
Highways
Lakes
Fire History
<all other values>
YEAR_
1996
1997
1999
2000
2001
2002
2003
2004
2005
2006
2007
Miles
0 4.5 9 18 27 36
89
108
4
89
89
88
50
26
193
49
104
124
88
16
104
99
80
5
99
5
160
12

APPENDIX B

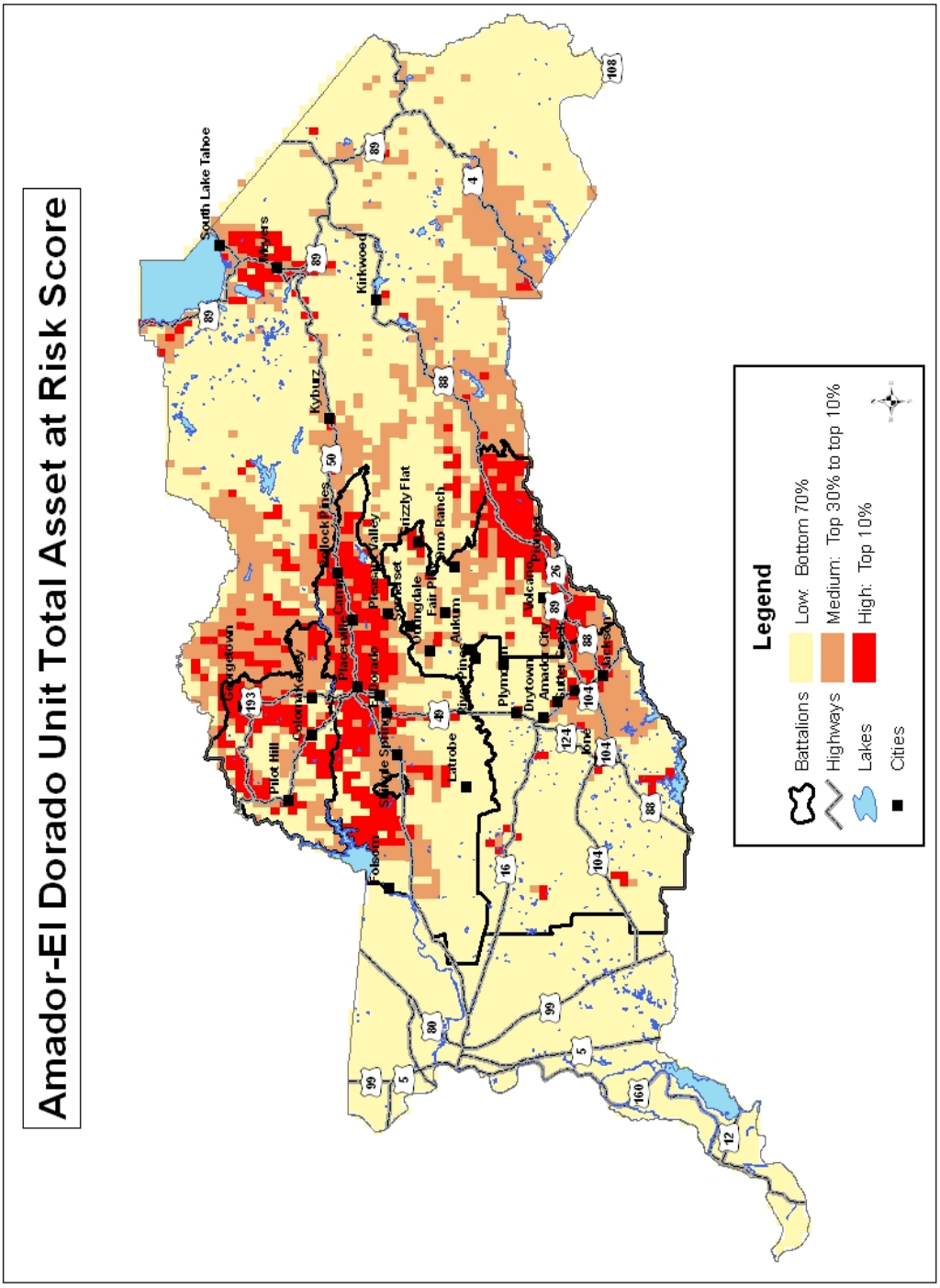
Amador-El Dorado Unit Total Asset at Risk Score
Legend
Battalions
Highways
Lakes
Cities
Low: Bottom 70%
Medium: Top 30% to top 10%
High: Top 10%
South Lake Tahoe
Kirkwood
Kyburz
Grizzly Flat
Pilot Hill
Latrobe
Folsom
Auburn
Drytown
Jone

APPENDIX B

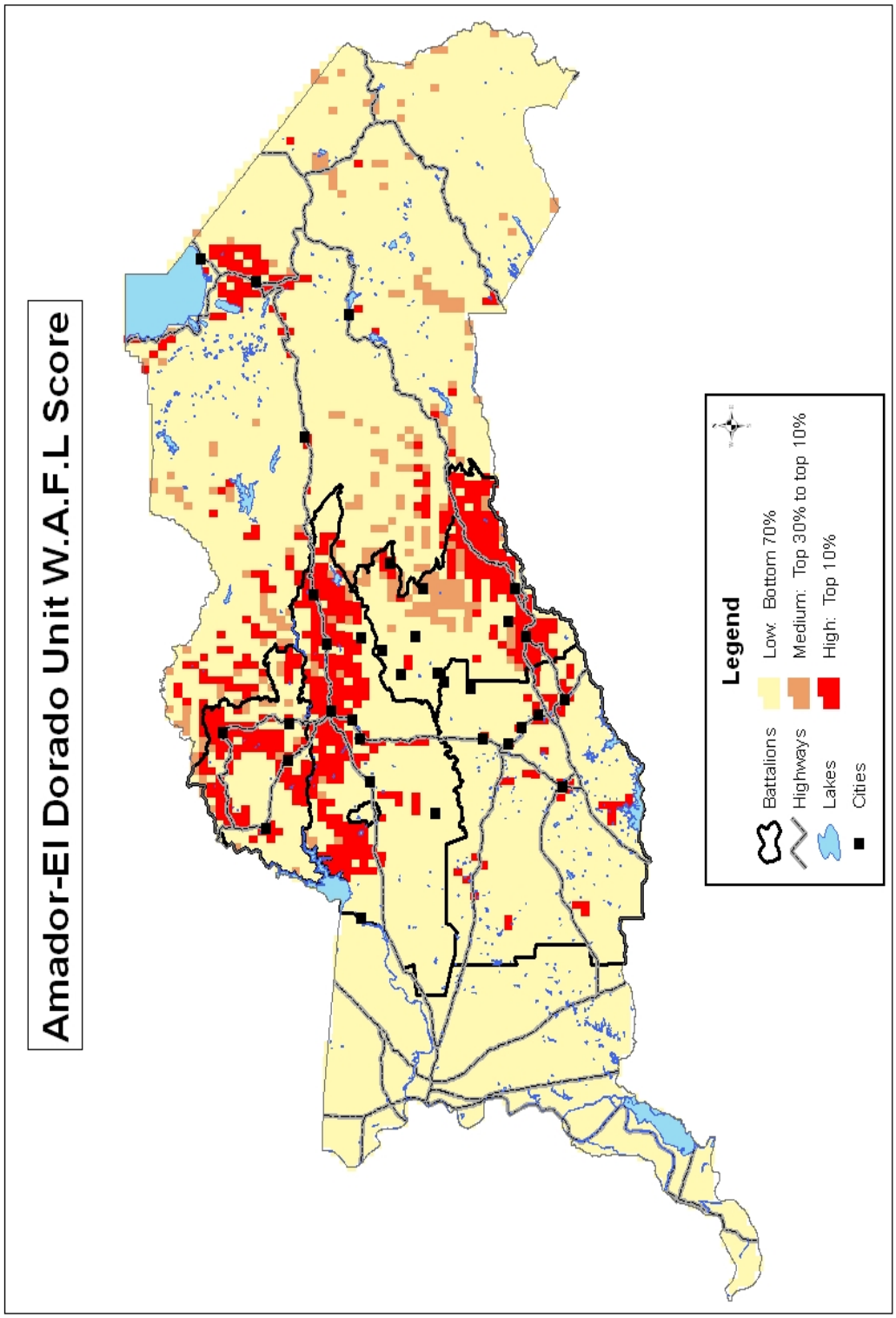
Amador-El Dorado Unit W.A.F.L Score
Legend
Low: Bottom 70%
Medium: Top 30% to top 10%
High: Top 10%
Battalions
Highways
Lakes
Cities

APPENDIX C

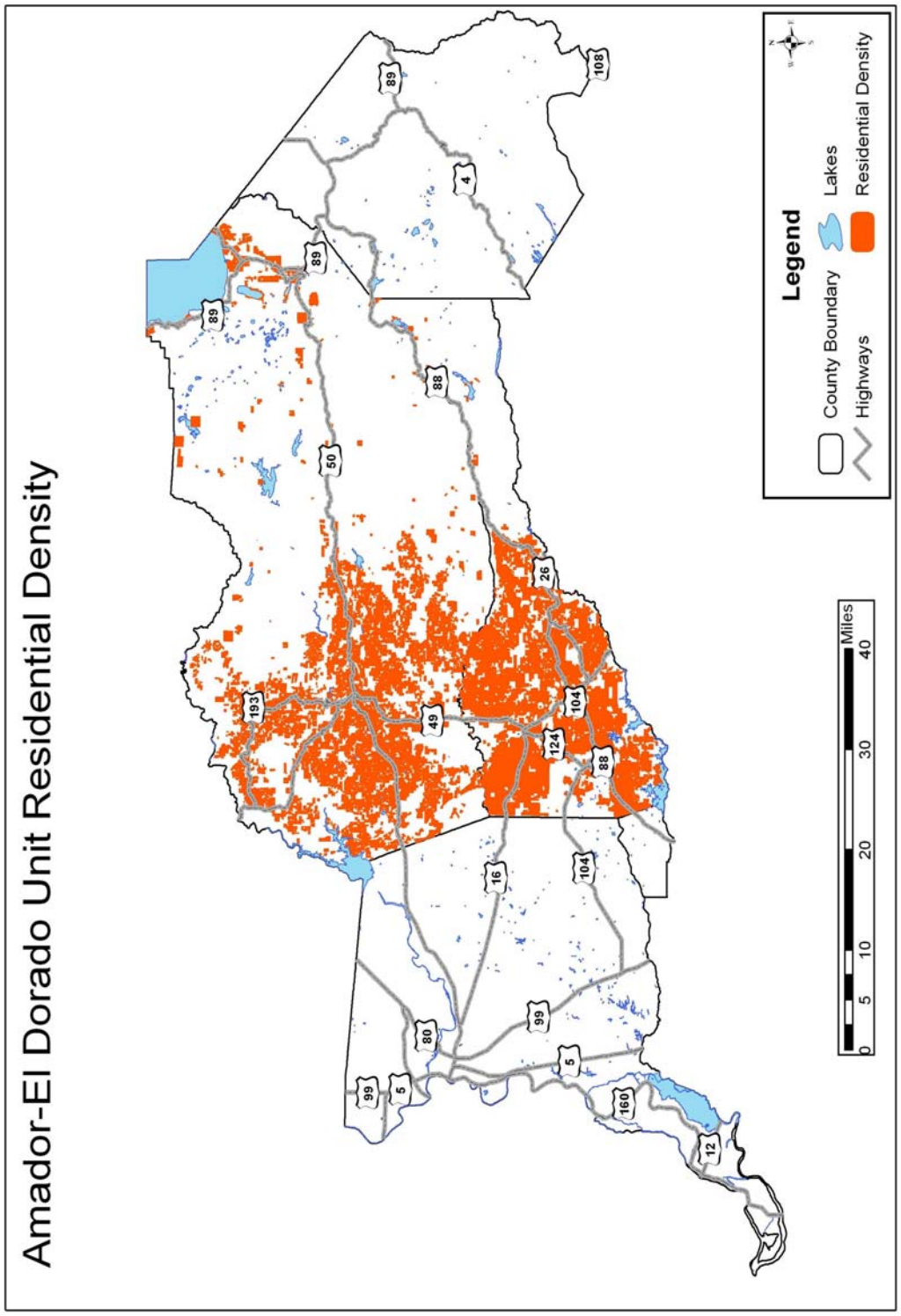
Amador-El Dorado Unit Residential Density
Legend
County Boundary
Highways
Lakes
Residential Density
Miles
0
5
10
20
30
40
89
89
89
108
4
88
50
26
193
49
104
124
88
16
104
80
99
5
99
5
160
12

APPENDIX D

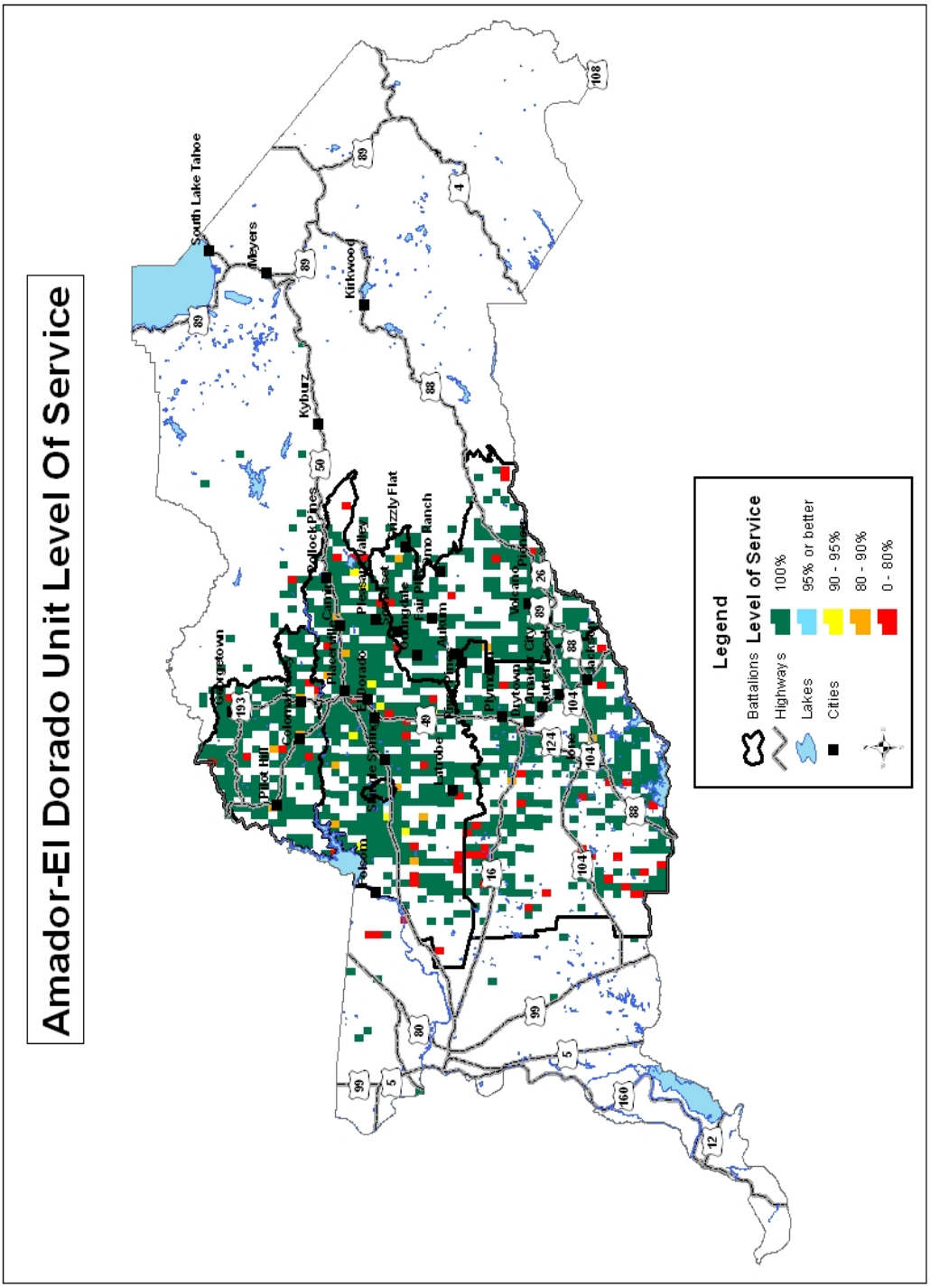
Amador-El Dorado Unit Level Of Service
Legend
Battalions
Highways
Lakes
Cities
Level of Service
100%
95% or better
90 - 95%
80 - 90%
0 - 80%
South Lake Tahoe
Meyers
Kirkwood
Kyburz
Pollock Pines
Grizzly Flat
Omo Ranch
Pilot Hill
Placerville
Folsom
Latrobe
Plymouth
Amador City
Sutter Creek
Jackson
Volcano
Pioneer
Georgetown
Colombia
Cameron Park
Shingle Springs
Fair Play
Auburn
Rancho Cordova
Elk Grove
Lodi
89
88
50
49
26
193
104
124
16
99
5
80
160
12
108
4

APPENDIX D

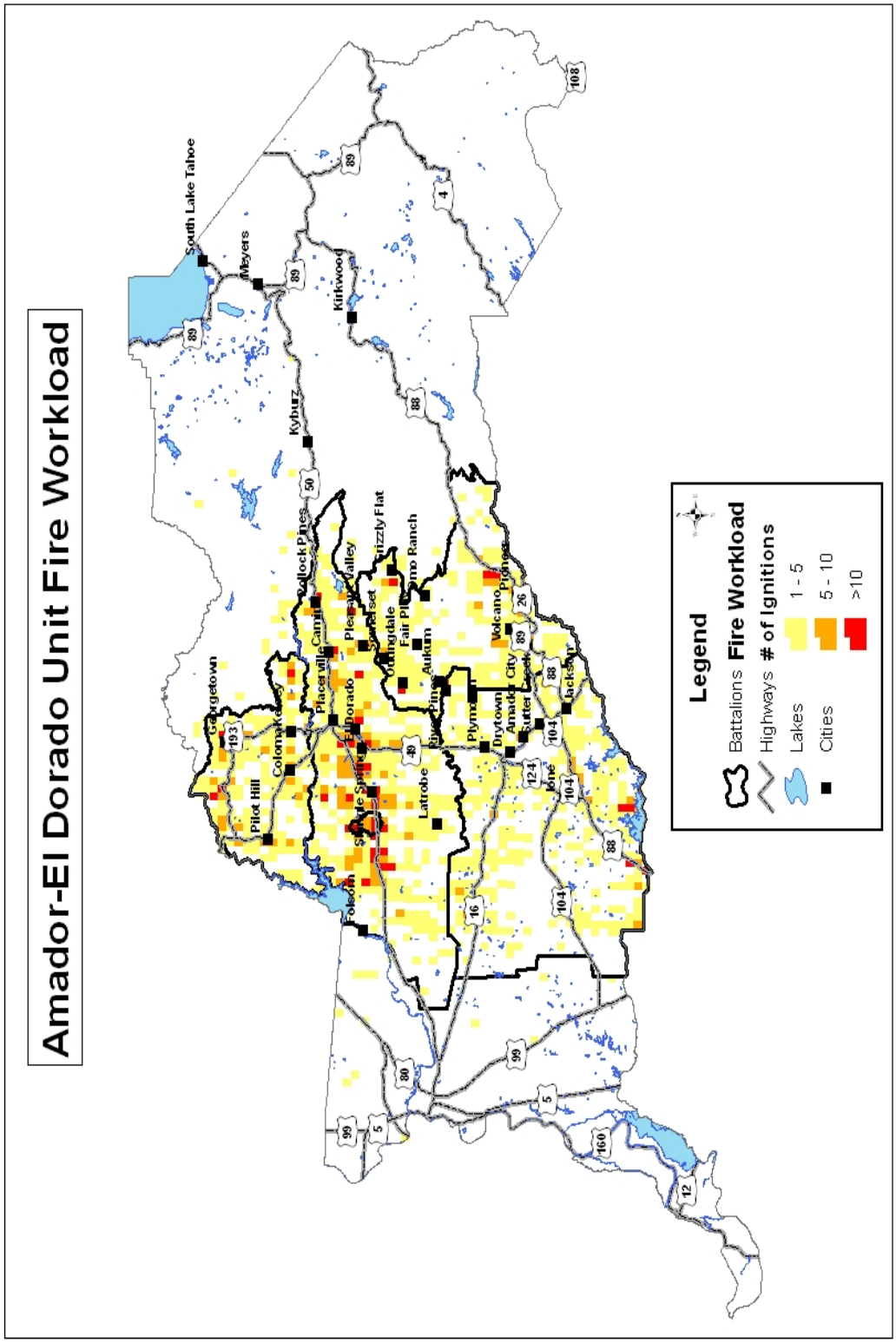
Amador-El Dorado Unit Fire Workload
Legend
Battalions
Highways
Lakes
Cities
Fire Workload
# of Ignitions
1 - 5
5 - 10
>10
South Lake Tahoe
Meyers
Kirkwood
Kyburz
Pollock Pines
Camino
Placerville
Georgetown
Pilot Hill
Colomakeley
El Dorado
Shingle Springs
Folsom
Latrobe
Grizzly Flat
Fair Plain
Omo Ranch
Auburn
Volcano
Pioneer
Plymouth
Drytown
Amador City
Sutter Creek
Jackson
Ione

APPENDIX E

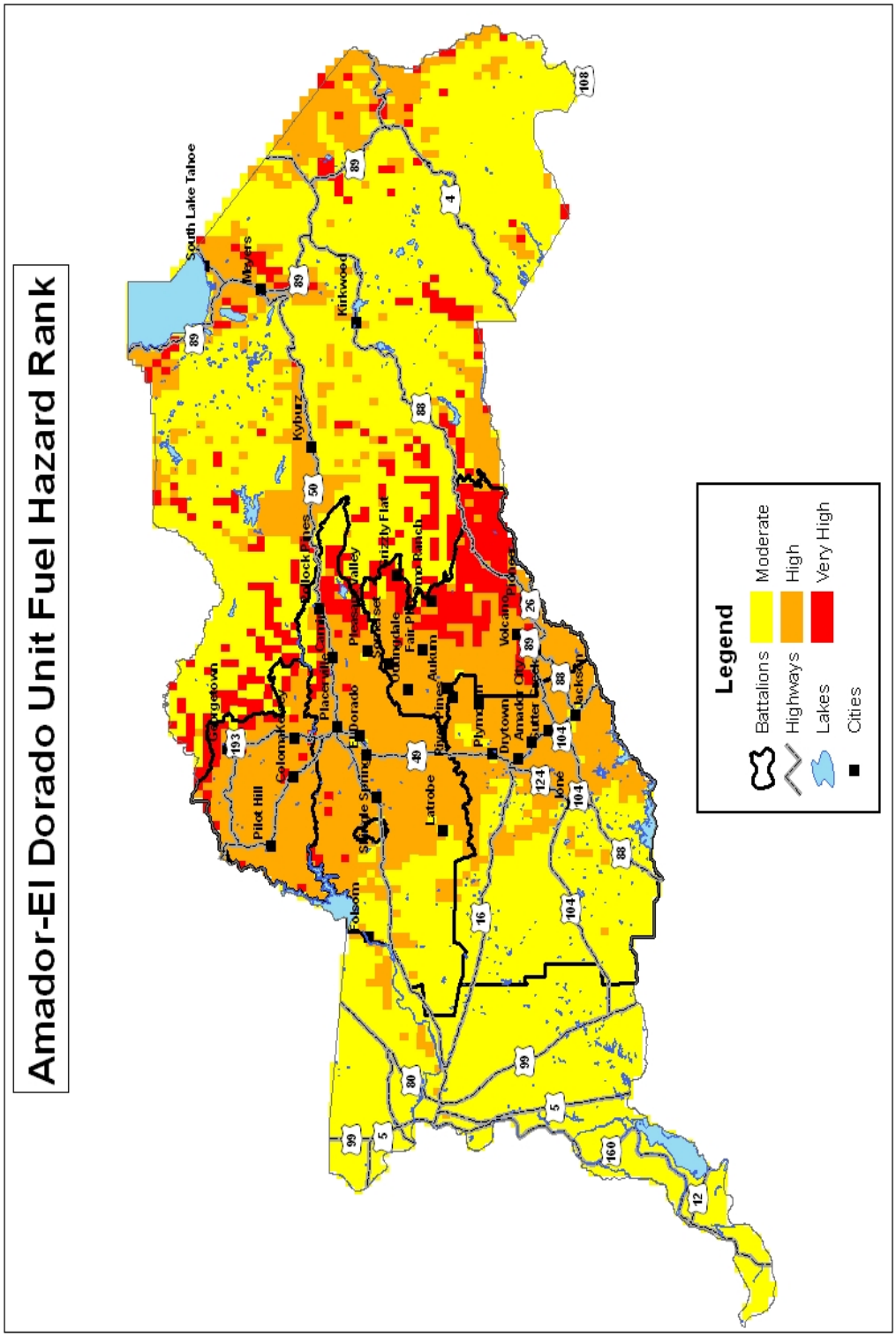
Amador-El Dorado Unit Fuel Hazard Rank
Legend
Battalions
Highways
Lakes
Cities
Moderate
High
Very High
South Lake Tahoe
Meyers
Kirkwood
Kyburz
Pollock Pines
Grizzly Flat
Pleasant Valley
Somerset
Fair Plain
Omo Ranch
Volcano
Pioneer
Auburn
Placerville
Camino
Georgetown
Colomakoway
Pilot Hill
Eldorado
Shingle Springs
Latrobe
Folsom
Plymouth
Drytown
Amador City
Sutter Creek
Jackson
Ione
89
88
50
193
49
16
124
104
26
4
108
80
99
5
160
12

APPENDIX E

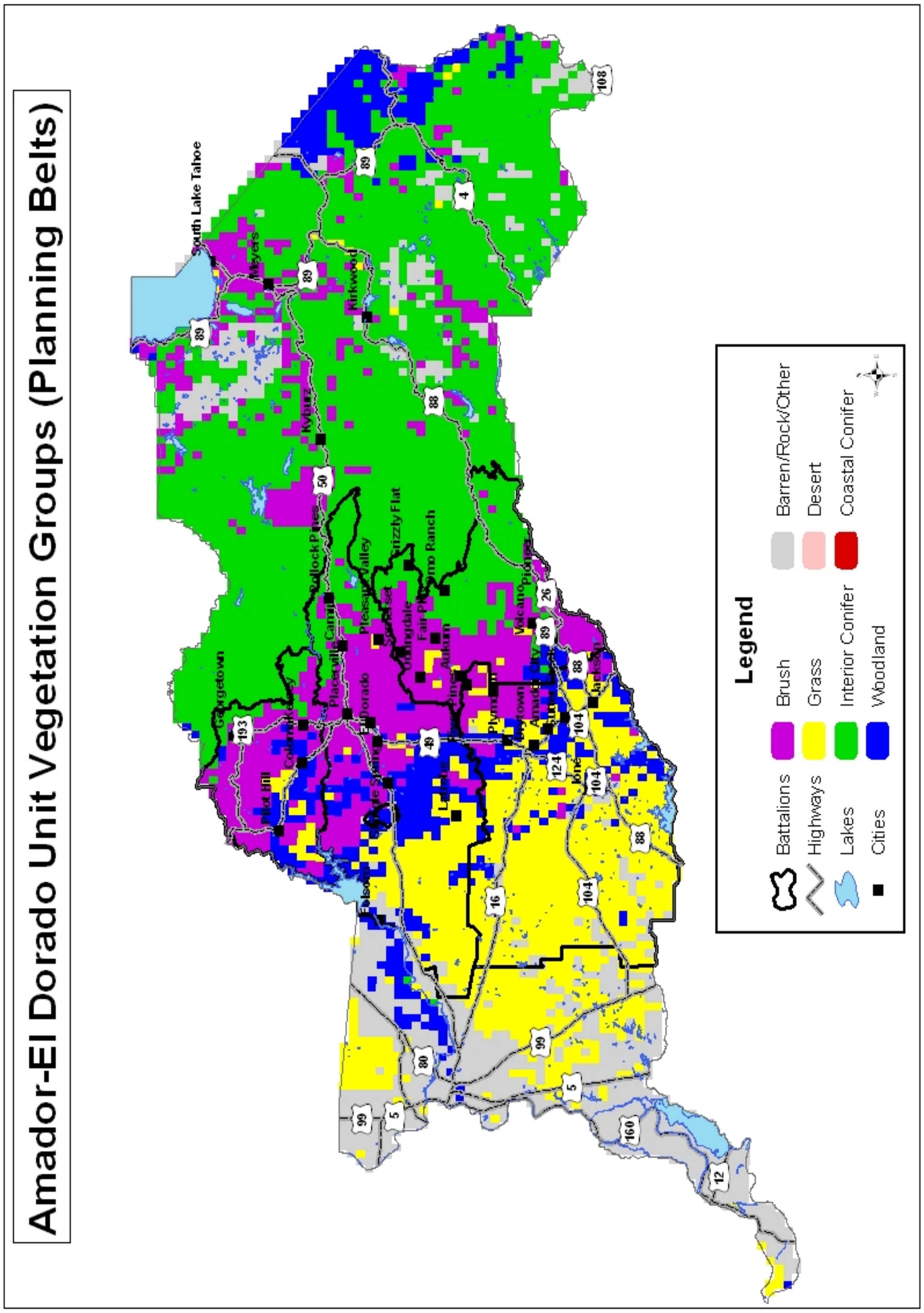
Amador-El Dorado Unit Vegetation Groups (Planning Belts)
Legend
Battalions
Highways
Lakes
Cities
Brush
Grass
Interior Conifer
Woodland
Barren/Rock/Other
Desert
Coastal Conifer

APPENDIX F

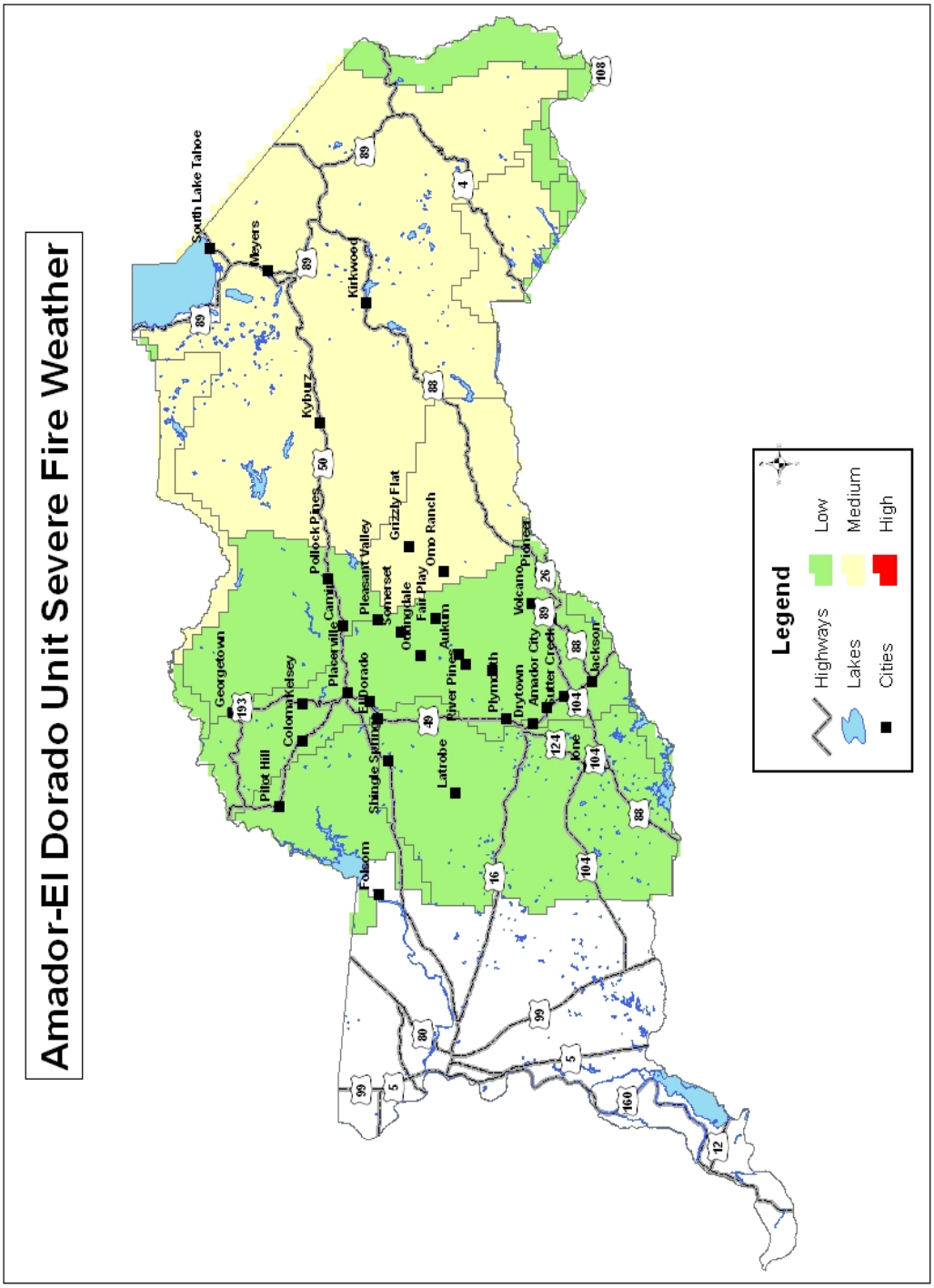
Amador-El Dorado Unit Severe Fire Weather
South Lake Tahoe
Meyers
Kirkwood
Kyburz
Pollock Pines
Camino
Placerville
Pleasant Valley
Somerset
Grizzly Flat
Omo Ranch
Omingdale
Fair Play
Auburn
River Pines
Plymouth
Drytown
Amador City
Sutter Creek
Volcano
Pioneer
Jackson
Ione
Georgetown
Colomakelsey
Pilot Hill
Shingle Springs
Latrobe
Folsom
Legend
Highways
Lakes
Cities
Low
Medium
High