EXHIBITS: **MAPS**

Battalion Maps/Unit Maps

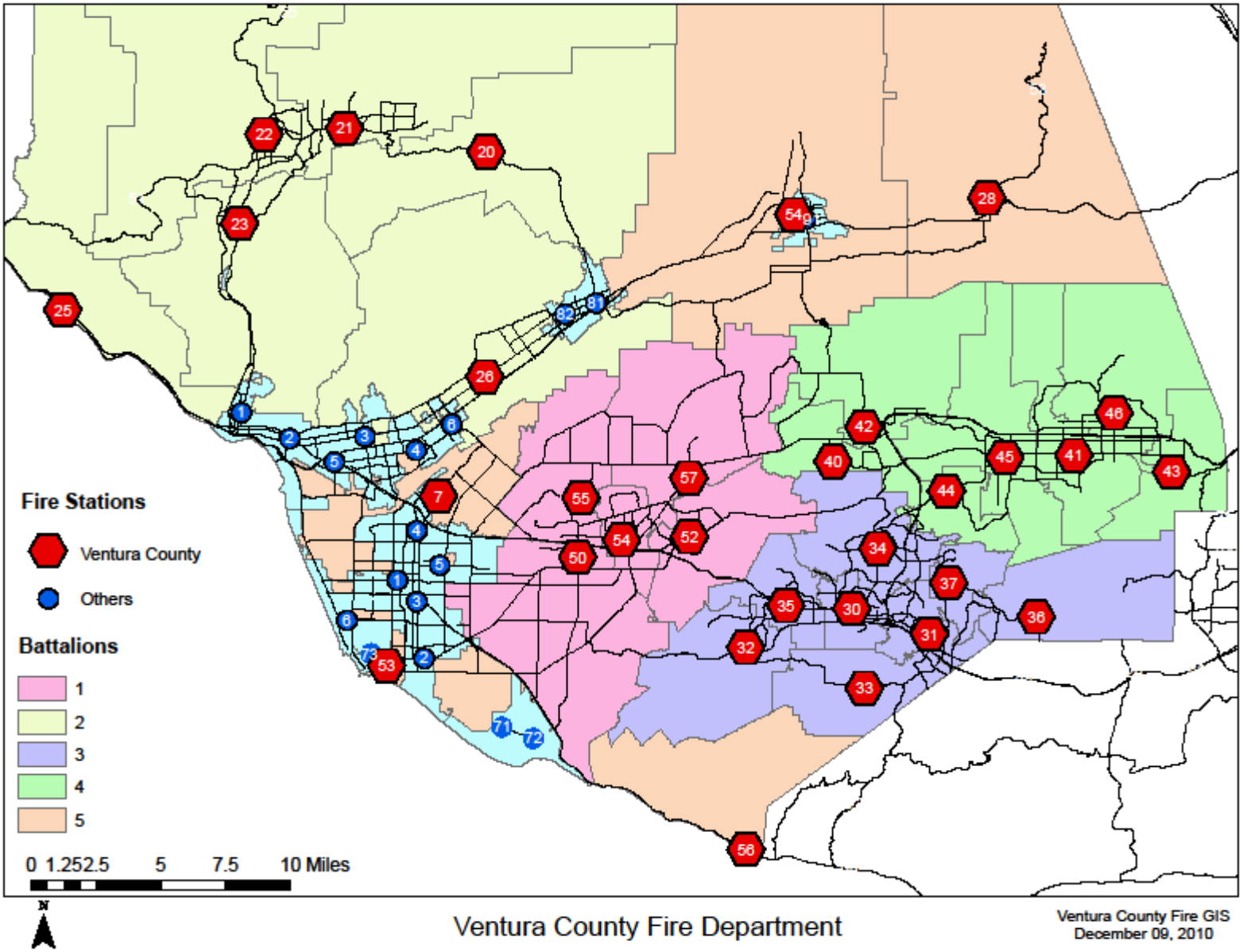

Venha-a COunty Fire GIS

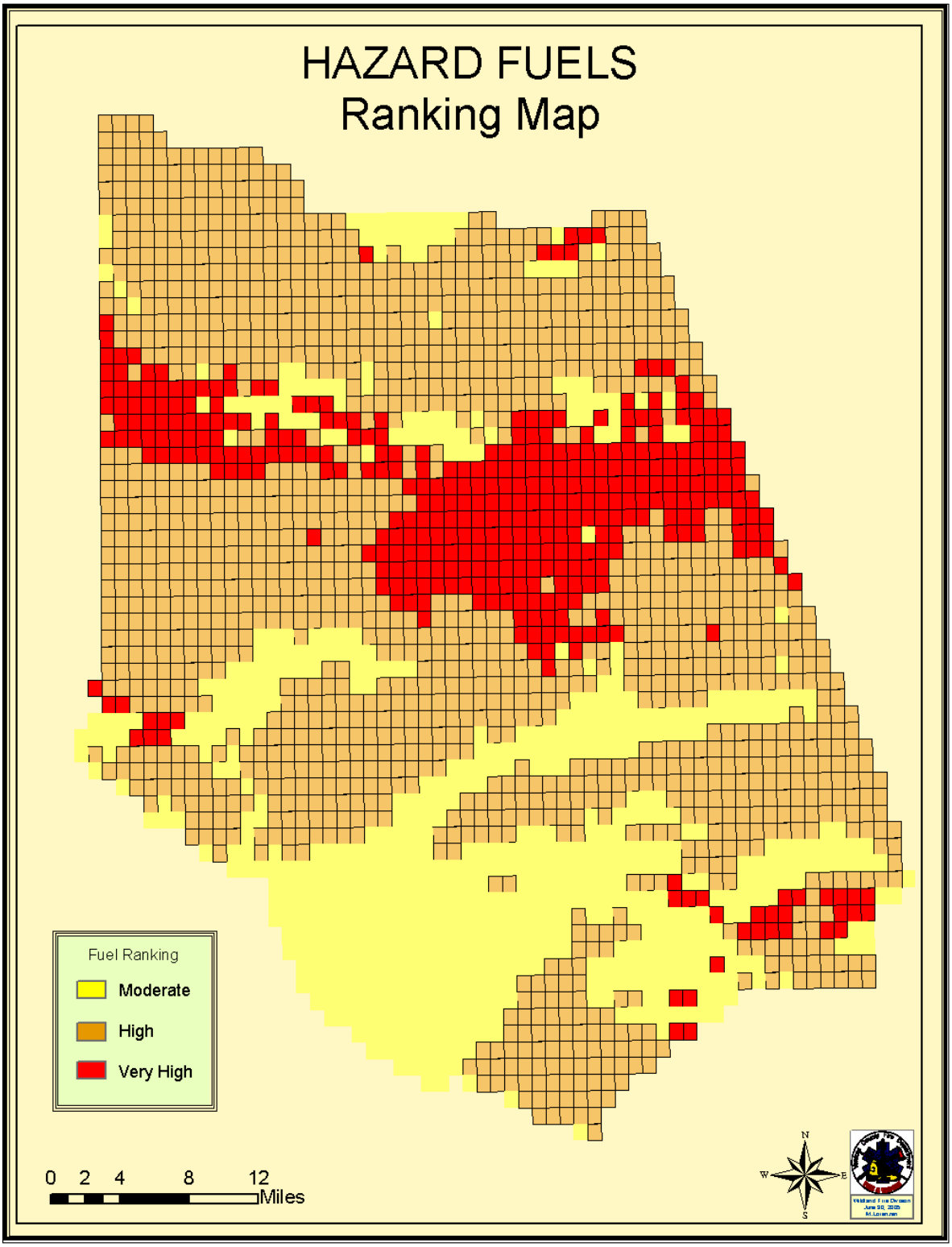
HAZARD FUELS
Ranking Map
Fuel Ranking
Moderate
High
Very High
0 2 4 8 12
Miles
N
W
E
S

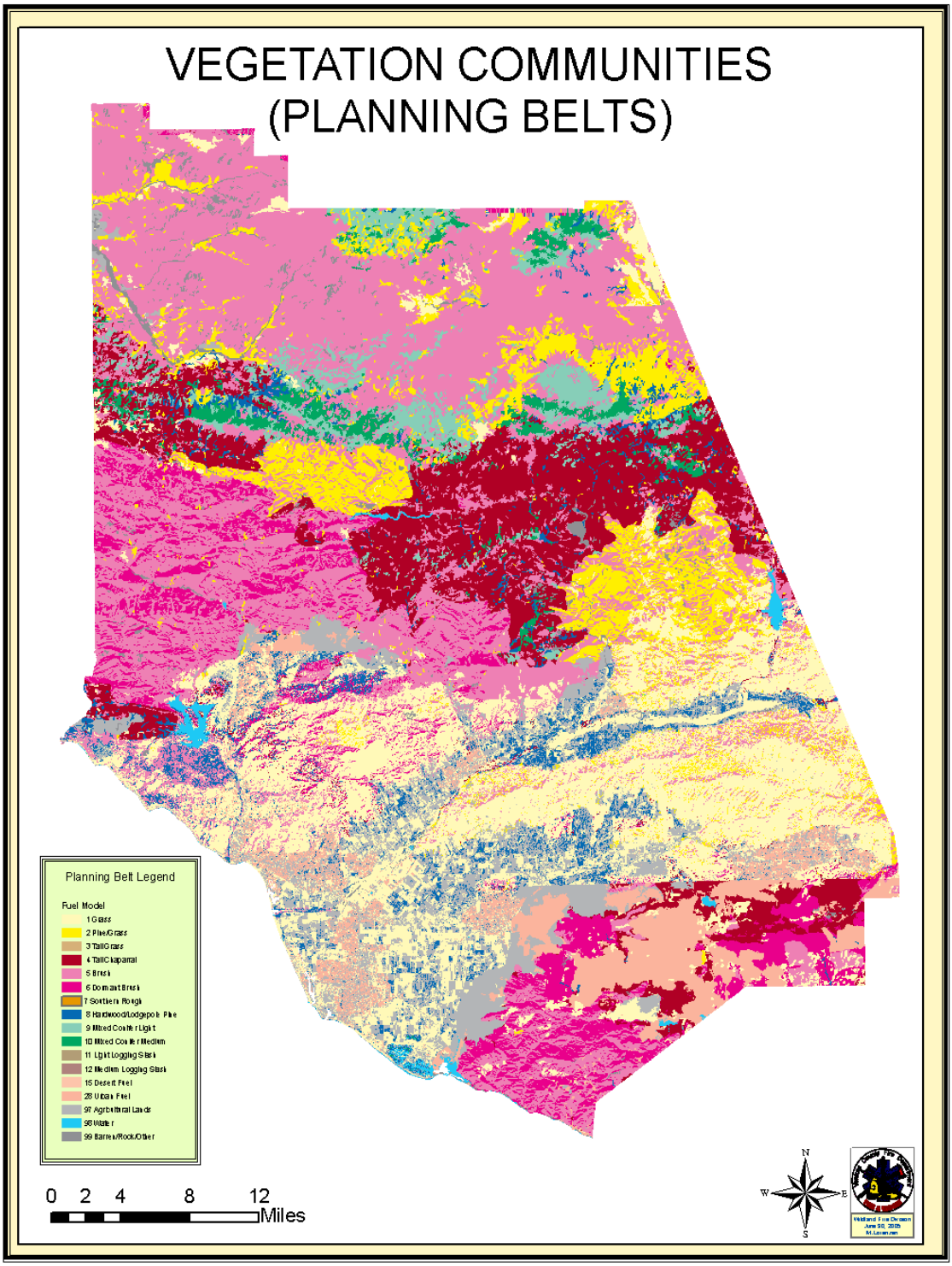
VEGETATION COMMUNITIES
(PLANNING BELTS)
Planning Belt Legend
Fuel Model
1 Grass
2 Pine/Grass
3 Tall Grass
4 Tall Chaparral
5 Brush
6 Dormant Brush
7 Southern Rough
8 Hardwood/Lodgepole Pine
9 Mixed Conifer Light
10 Mixed Conifer Medium
11 Light Logging Slash
12 Medium Logging Slash
15 Desert Fuel
28 Urban Fuel
97 Agricultural Lands
98 Water
99 Barren/Rock/Other
0 2 4 8 12
Miles
N
W
E
S

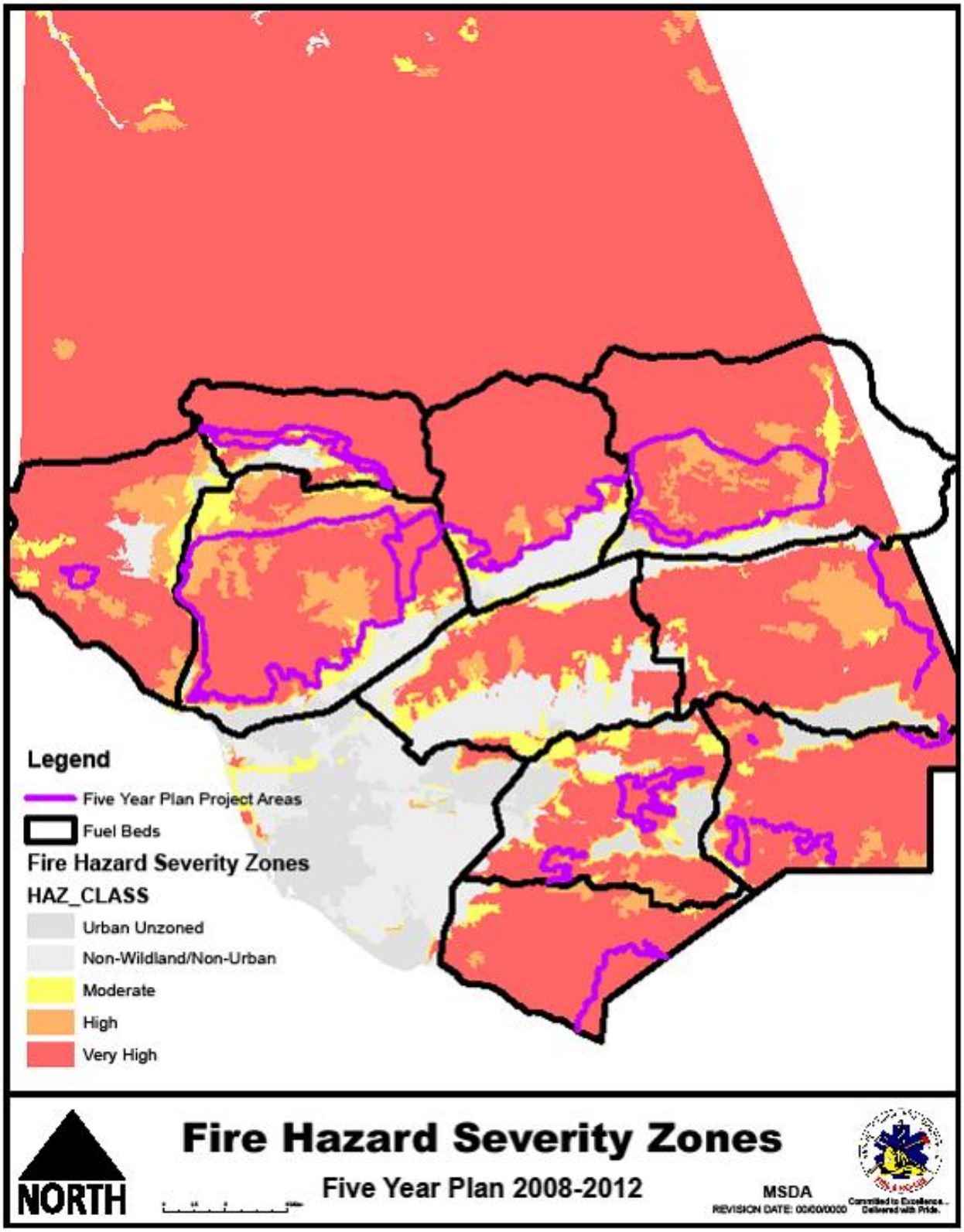
Legend
Five Year Plan Project Areas
Fuel Beds
Fire Hazard Severity Zones
HAZ_CLASS
Urban Unzoned
Non-Wildland/Non-Urban
Moderate
High
Very High
NORTH
Fire Hazard Severity Zones
Five Year Plan 2008-2012
MSDA
REVISION DATE: 00/00/0000
Committed to Excellence... Delivered with Pride.

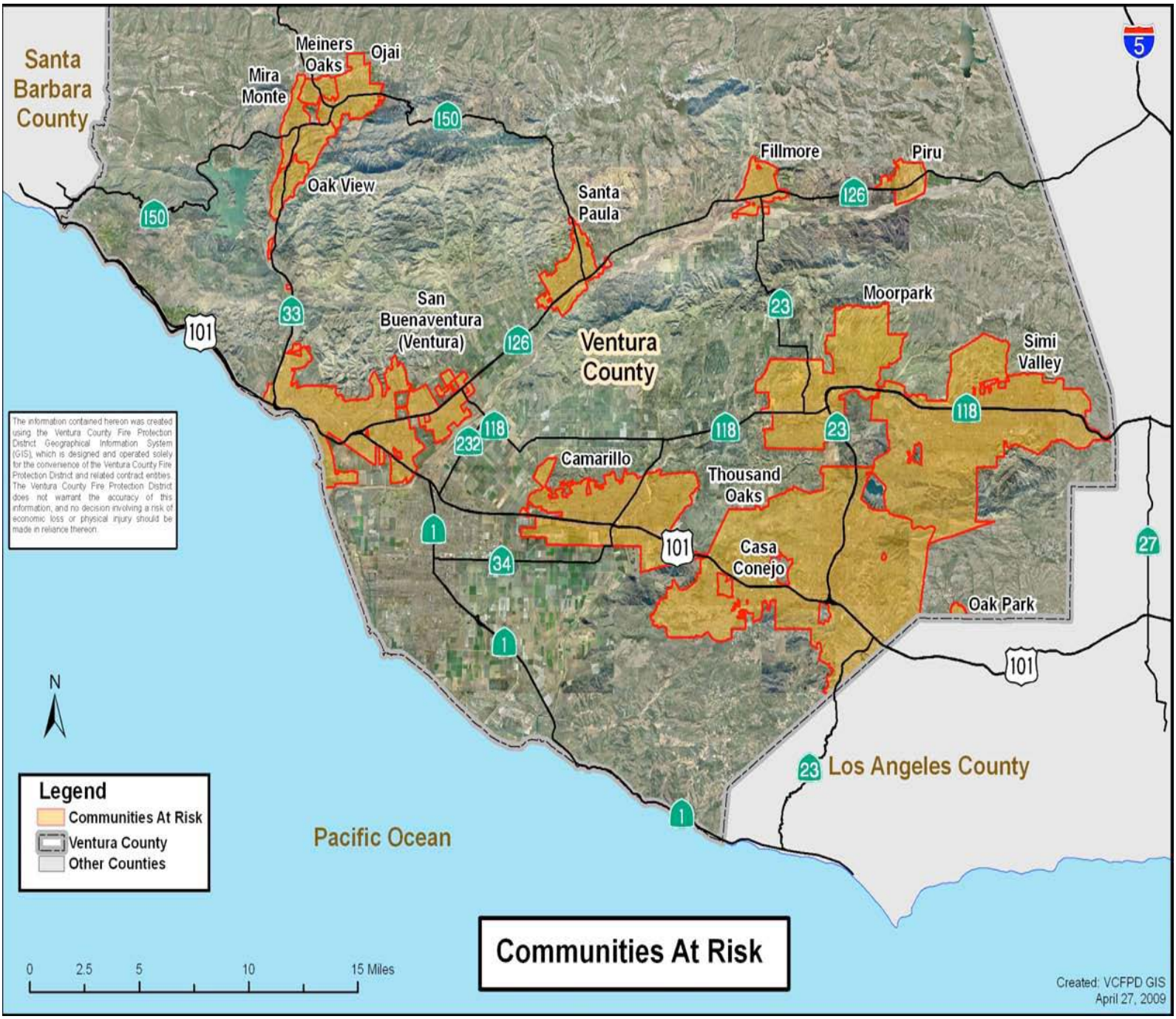
Santa Barbara County
Meiners Oaks
Ojai
Mira Monte
Oak View
Santa Paula
Fillmore
Piru
San Buenaventura (Ventura)
Ventura County
Moorpark
Simi Valley
Camarillo
Thousand Oaks
Casa Conejo
Oak Park
Los Angeles County
Pacific Ocean
The information contained hereon was created using the Ventura County Fire Protection District Geographical Information System (GIS), which is designed and operated solely for the convenience of the Ventura County Fire Protection District and related contract entities. The Ventura County Fire Protection District does not warrant the accuracy of this information, and no decision involving a risk of economic loss or physical injury should be made in reliance thereon.
N
Legend
Communities At Risk
Ventura County
Other Counties
0 2.5 5 10 15 Miles
Communities At Risk
Created: VCFPD GIS
April 27, 2009

The information contained hereon was created using the Ventura County Fire Protection District Geographical Information System (GIS), which is designed and operated solely for the convenience of the Ventura County Fire Protection District and related contract entities. The Ventura County Fire Protection District does not warrant the accuracy of this information, and no decision involving a risk of economic loss or physical injury should be made in reliance thereon
Kern County
Ventura County
Los Angeles County
Pacific Ocean
166
33
150
126
23
118
1
34
101
5
27
N
Legend
Burn Region
1
2
3
4
5
6
0 2.5 5 10 15 Miles
Burn Regions within Ventura County
Created: VCFPD GIS
April 27, 2009