EXHIBITS: MAPS

The following list of maps provides the background information regarding the geographical layout of the San Diego Unit:

MAP 1: San Diego Unit Map

MAP 2: San Diego Battalion Map

MAP 3: San Diego County DPA Map

MAP 4: Imperial County DPA Map

MAP 5: San Diego County Fire Hazard Severity Zone (SRA) Map

MAP 6: San Diego County Fire Hazard Severity Zone (LRA) Map

MAP 7: Imperial County Fire Hazard Severity Zone (SRA) Map

MAP 8: San Diego County 50 Year Fire History Map

MAP 9: San Diego County Fire Safe Council CWPP Map

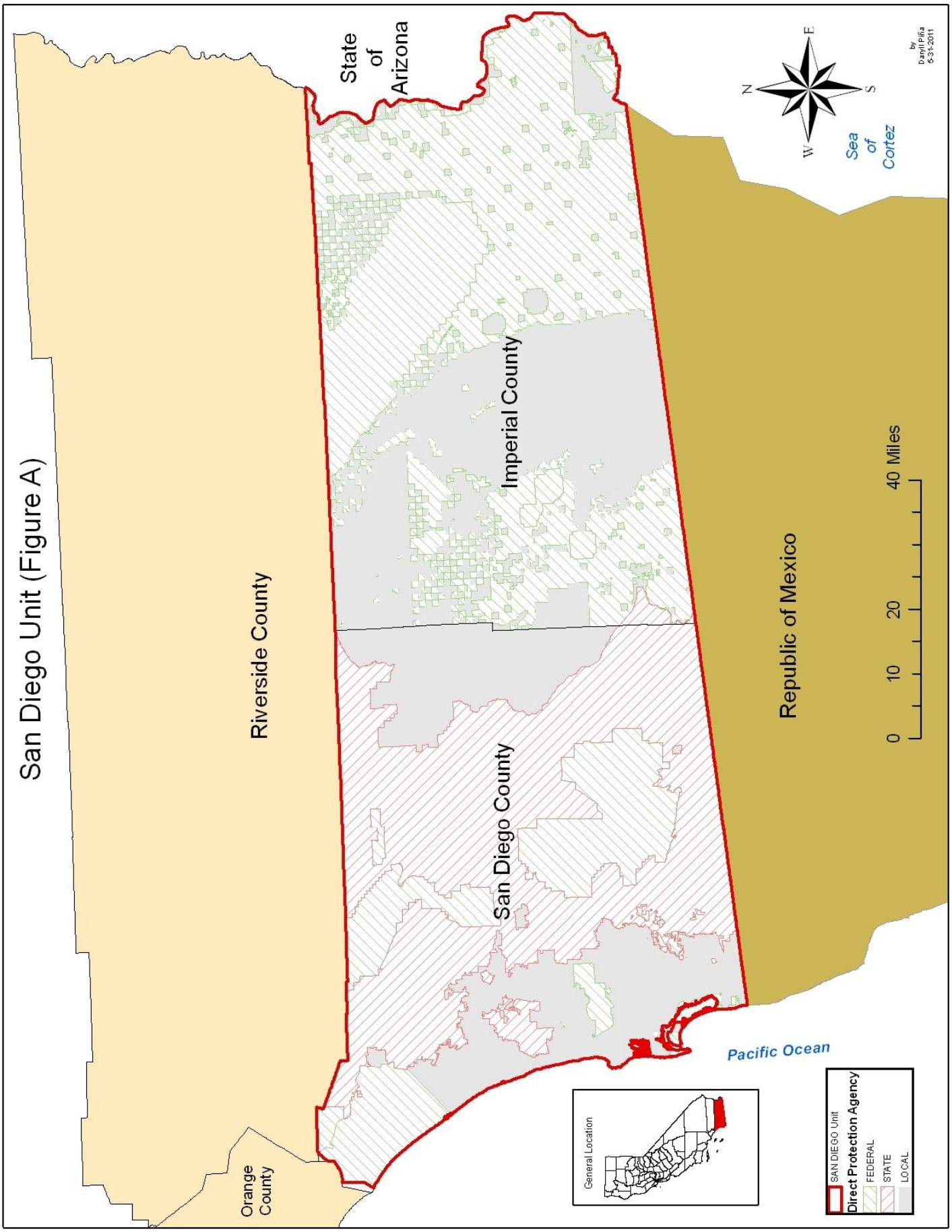
San Diego Unit (Figure A)
Riverside County
Orange County
State of Arizona
Imperial County
San Diego County
Republic of Mexico
Sea of Cortez
Pacific Ocean
N
E
S
W
0 10 20 40 Miles
by Danyl Piña 5-31-2011
General Location
SAN DIEGO Unit
Direct Protection Agency
FEDERAL
STATE
LOCAL

Map 1

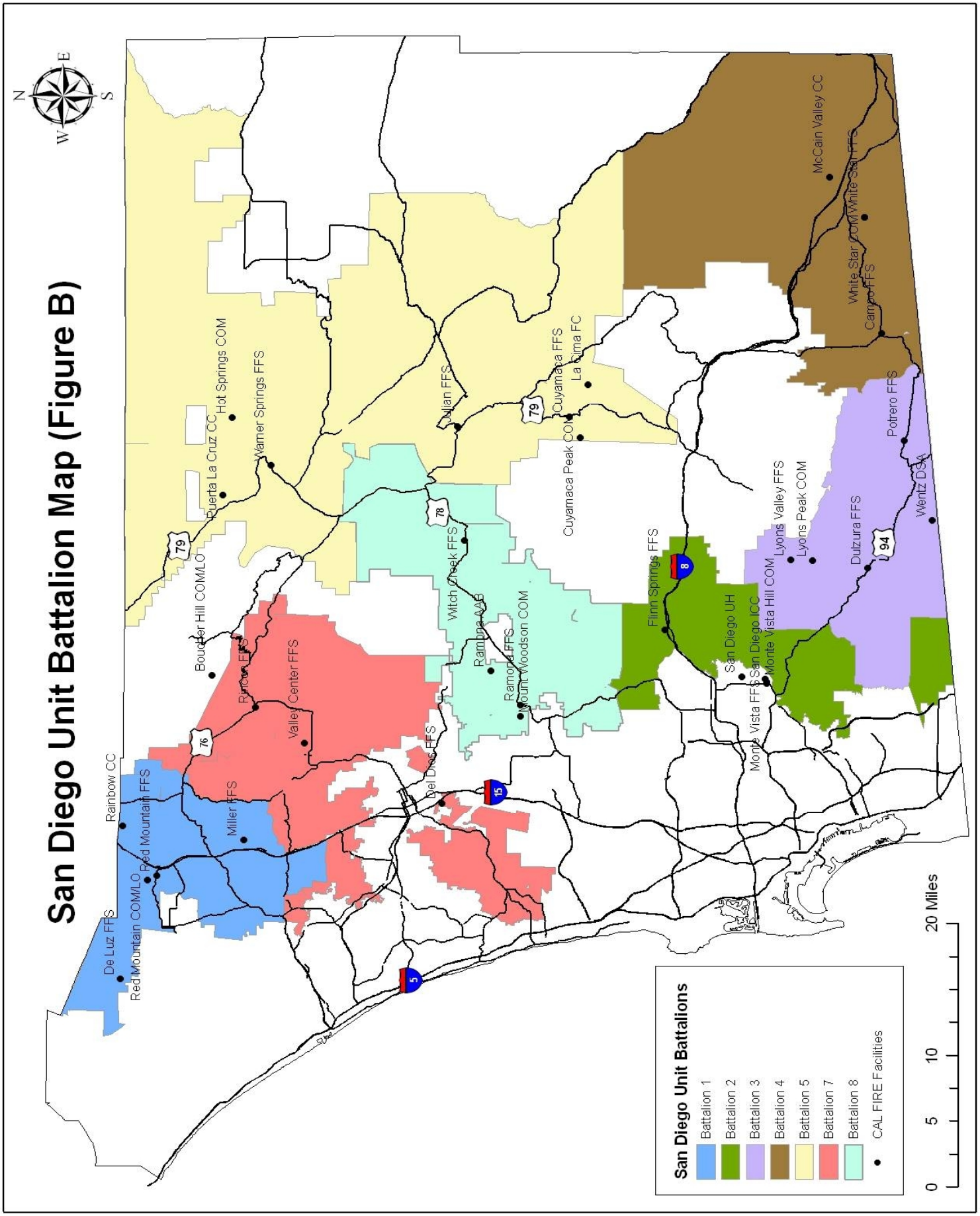
San Diego Unit Battalion Map (Figure B)
N
E
S
W
De Luz FFS
Red Mountain COM/LO
Red Mountain FFS
Rainbow CC
Miller FFS
Rincon FFS
Valley Center FFS
Boucher Hill COM/LO
Puerta La Cruz CC
Hot Springs COM
Warner Springs FFS
Del Dios FFS
Rampna AAB
Ramona FFS
Mount Woodson COM
Witch Creek FFS
Julian FFS
Cuyamaca FFS
La Cima FC
Cuyamaca Peak COM
Flinn Springs FFS
San Diego UH
San Diego ICC
Monte Vista FFS
Monte Vista Hill COM
Lyons Valley FFS
Lyons Peak COM
Dulzura FFS
Potrero FFS
Wentz DSA
Campo FFS
White Star COM
White Star FFS
McCain Valley CC
79
76
78
15
5
8
94
San Diego Unit Battalions
Battalion 1
Battalion 2
Battalion 3
Battalion 4
Battalion 5
Battalion 7
Battalion 8
CAL FIRE Facilities
0
5
10
20 Miles

Map 2

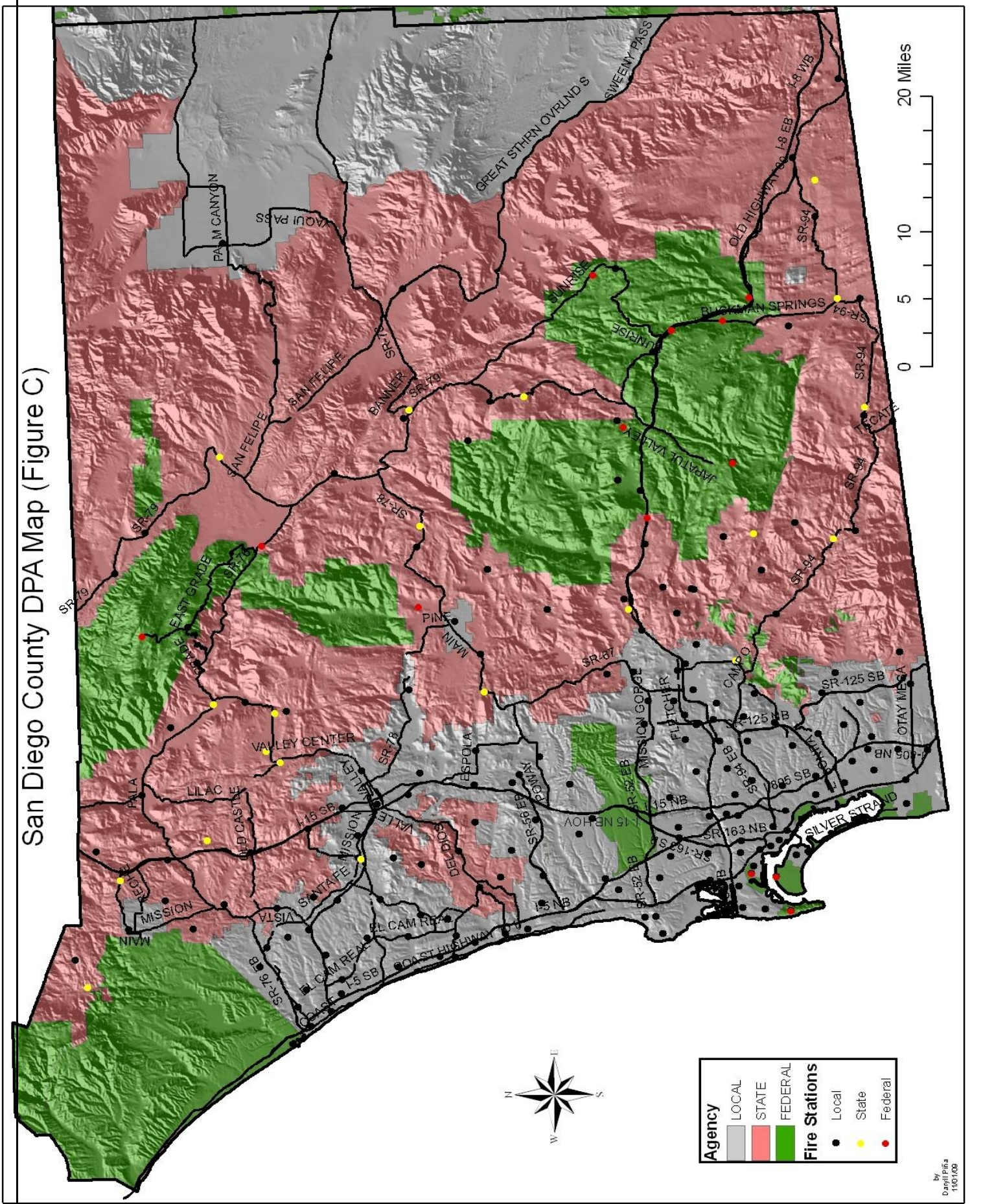
San Diego County DPA Map (Figure C)
Agency
LOCAL
STATE
FEDERAL
Fire Stations
Local
State
Federal
0
5
10
20 Miles
N
S
E
W
by
Daryll Piña
11/01/09
SWEENY PASS
GREAT STHRN OVRLND S
I-8 WB
I-8 EB
OLD HIGHWAY 80
SR-94
BUCKMAN SPRINGS
SUNRISE
JAPATUL VALLEY
TECATE
PALM CANYON
YAQUI PASS
SAN FELIPE
BANNER
SR-78
SR-79
EAST GRADE
PINE
MAIN
SR-67
CAMPO
SR-125 SB
SR-125 NB
OTAY MESA
MISSION GORGE
FLETCHER
SR-94 EB
I-805 NB
I-805 SB
SR-52 EB
I-15 NB
I-15 NB HOV
SR-163 NB
SR-163 SB
SILVER STRAND
VALLEY CENTER
ESPOLA
POWAY
SR-56 EB
DEL DIOS
VALLEY
I-15 SB
LILAC
PALA
OLD CASTLE
MISSION
SANTA FE
VISTA
EL CAM REAL
I-5 NB
I-5 SB
COAST HIGHWAY
SR-76 EB
COAST

Map 3

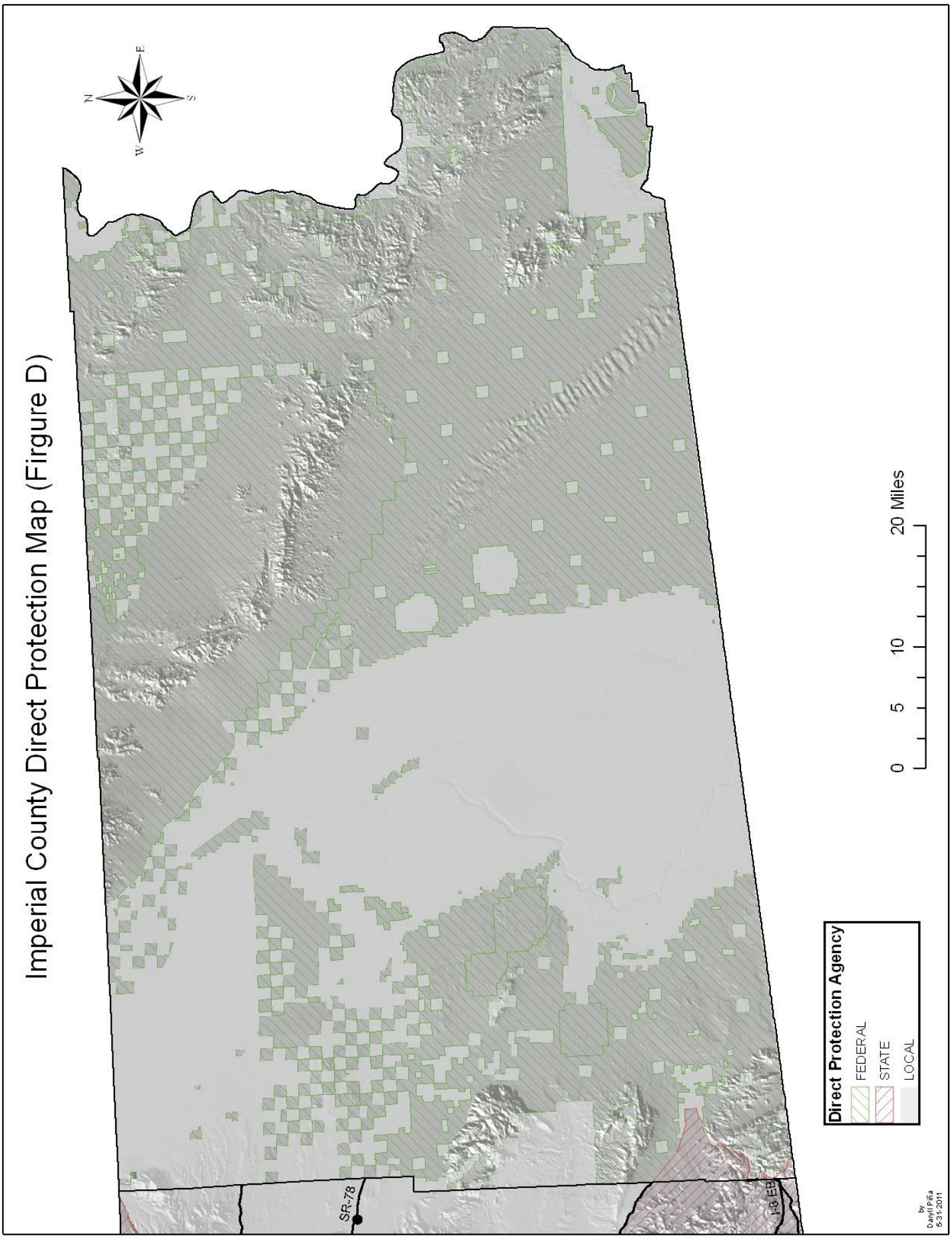
Imperial County Direct Protection Map (Firgure D)
N
E
S
W
SR-78
I-8 EB
Direct Protection Agency
FEDERAL
STATE
LOCAL
0
5
10
20 Miles
by
Danyil Pirka
5-31-2011

Map 4

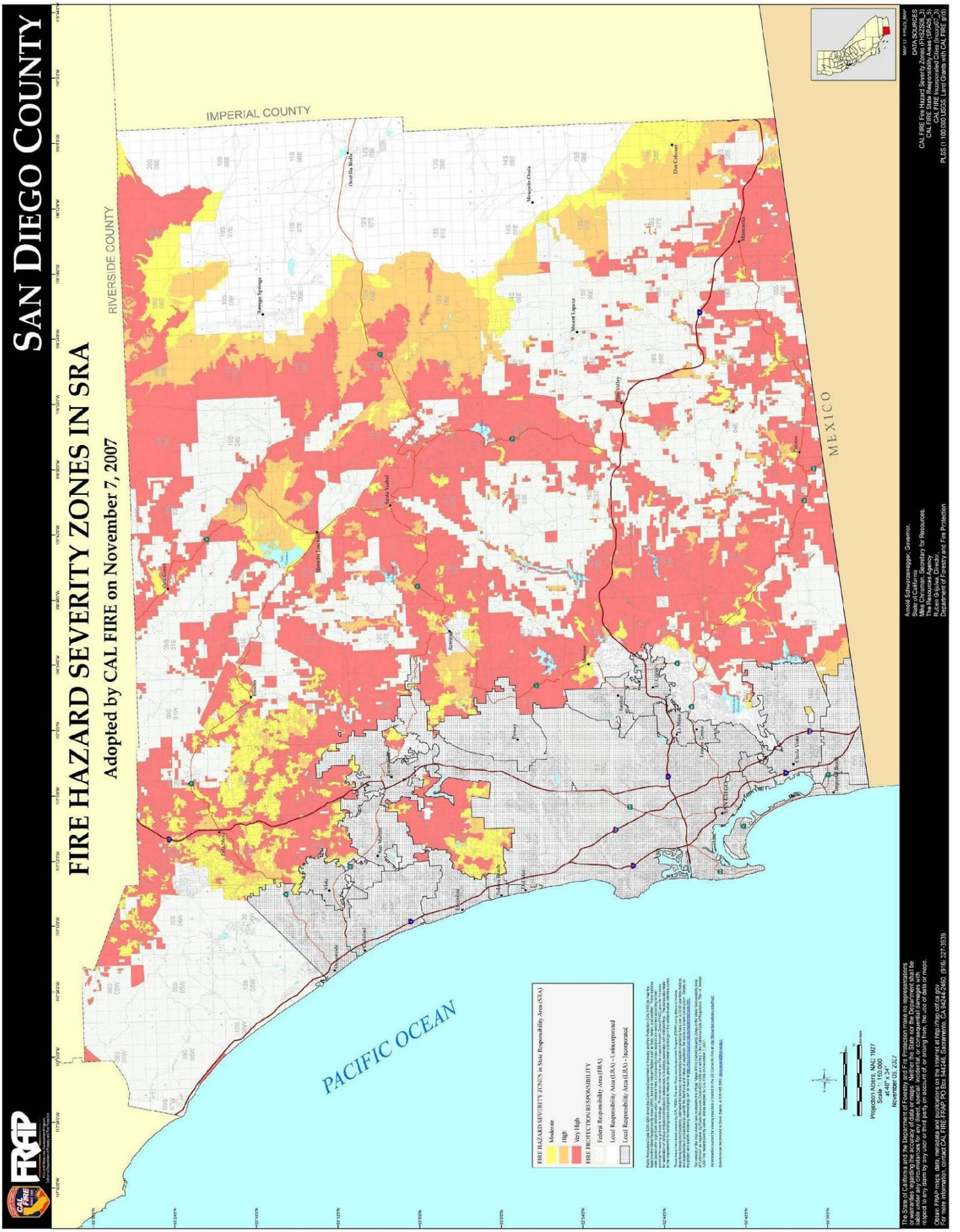
SAN DIEGO COUNTY
FIRE HAZARD SEVERITY ZONES IN SRA
Adopted by CAL FIRE on November 7, 2007
IMPERIAL COUNTY
RIVERSIDE COUNTY
MEXICO
PACIFIC OCEAN
FIRE HAZARD SEVERITY ZONES in State Responsibility Area (SRA)
Moderate
High
Very High
FIRE PROTECTION RESPONSIBILITY
Federal Responsibility Area (FRA)
Local Responsibility Area (LRA) - Unincorporated
Local Responsibility Area (LRA) - Incorporated
Projection Albers, NAD 1927
Scale 1:150,000
at 46" x 34"
November 05, 2007
Arnold Schwarzenegger, Governor,
State of California
Mike Chrisman, Secretary for Resources,
The Resources Agency
Ruben Grijalva, Director,
Department of Forestry and Fire Protection
DATA SOURCES
CAL FIRE Fire Hazard Severity Zones (FHSZ06_3)
CAL FIRE State Responsibility Area (SRA06_3)
CAL FIRE Incorporated Cities (Incorp07_3)
PLSS (1:100,000 USGS, Land Grants with CAL FIRE grid)

Map 5

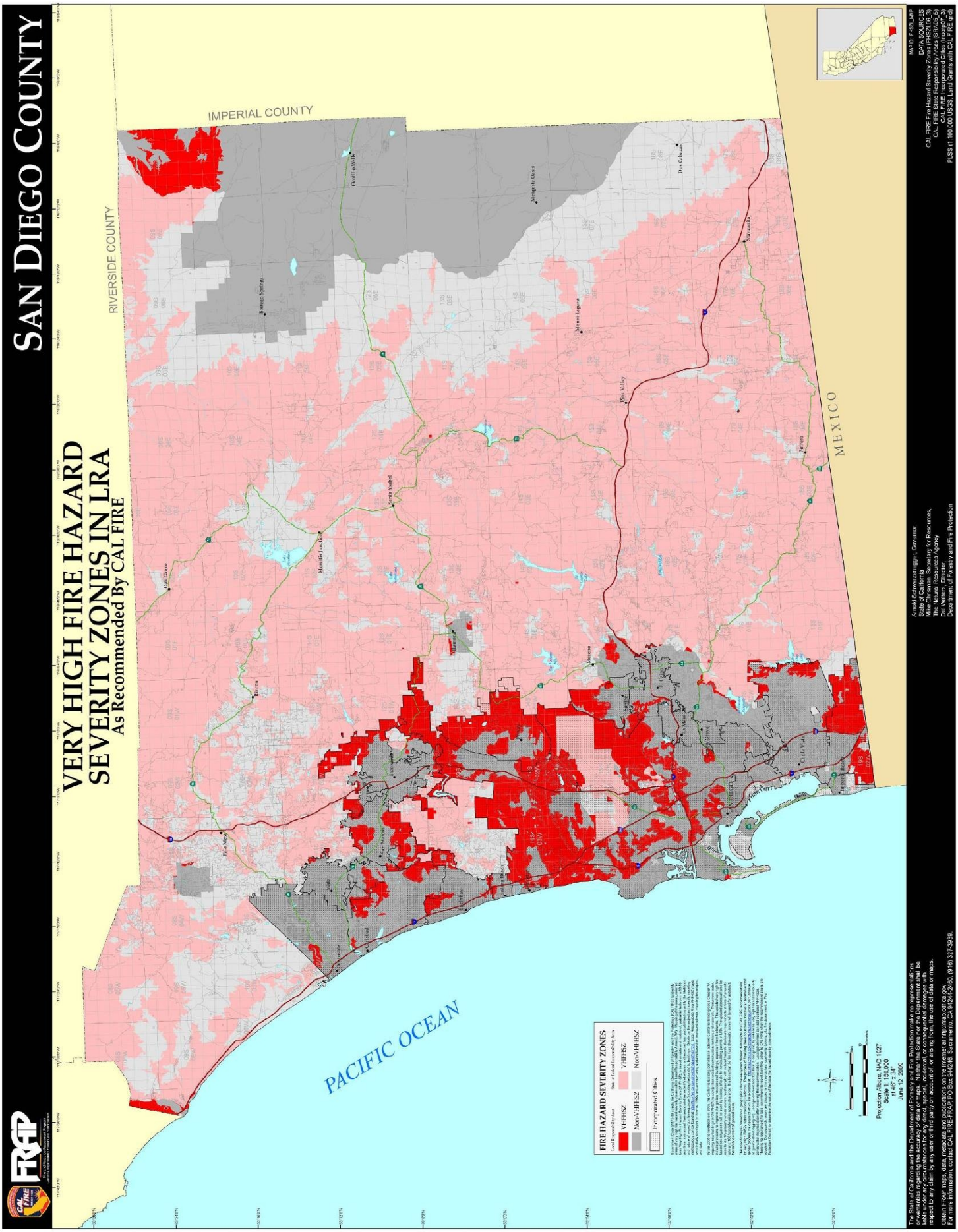
SAN DIEGO COUNTY
VERY HIGH FIRE HAZARD SEVERITY ZONES IN LRA
As Recommended By CAL FIRE
IMPERIAL COUNTY
RIVERSIDE COUNTY
MEXICO
PACIFIC OCEAN
FIRE HAZARD SEVERITY ZONES
Local Responsibility Area
State or Federal Responsible Area
VHFHSZ
Non-VHFHSZ
Incorporated Cities
Projection Albers, NAD 1927
Scale 1:150,000
June 12, 2009
Arnold Schwarzenegger, Governor,
State of California
Mike Chrisman, Secretary for Resources,
The Natural Resources Agency
Del Walters, Director,
Department of Forestry and Fire Protection
MAP ID: FHSZL_MAP
DATA SOURCES
CAL FIRE Fire Hazard Severity Zones (FHSZ1.08_3)
CAL FIRE State Responsibility Areas (SRA03_5)
CAL FIRE Incorporated Cities (Incorp07_3)
PLSS (1:100,000 USGS, Land Grants with CAL FIRE grid)
The State of California and the Department of Forestry and Fire Protection make no representations or warranties regarding the accuracy of data or maps. Neither the State nor the Department shall be liable under any circumstances for any direct, special, incidental, or consequential damages with respect to any claim by any user or third party on account of, or arising from, the use of data or maps.
Obtain FHSP maps, data, metadata and publications on the Internet at http://frap.cdf.ca.gov
For more information, contact CAL FIRE, FRAP, PO Box 944246 Sacramento, CA 94244-2460, (916) 327-3928.

Map 6

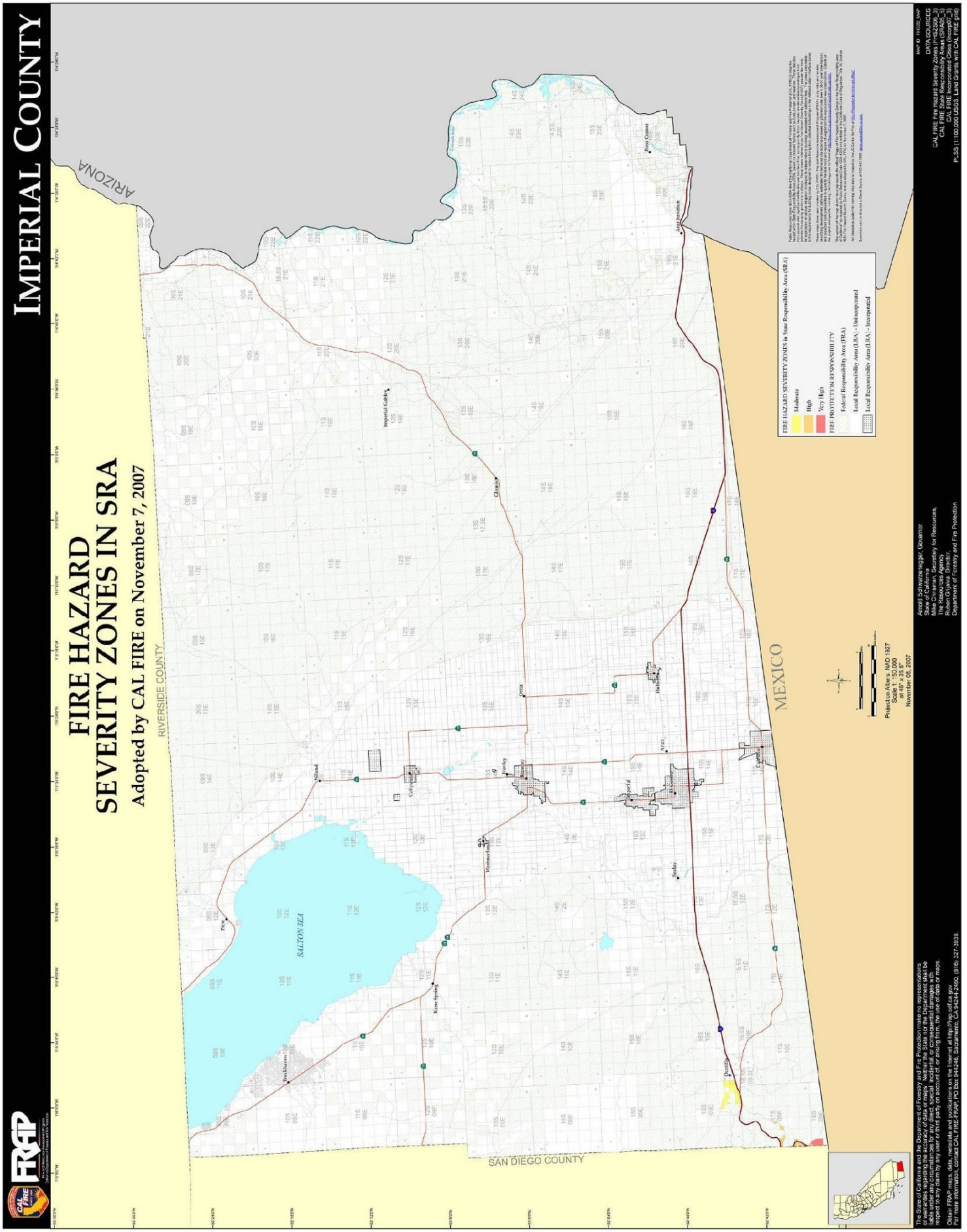
IMPERIAL COUNTY
FIRE HAZARD
SEVERITY ZONES IN SRA
Adopted by CAL FIRE on November 7, 2007
ARIZONA
RIVERSIDE COUNTY
SAN DIEGO COUNTY
MEXICO
SALTON SEA
FIRE HAZARD SEVERITY ZONES in State Responsibility Area (SRA)
Moderate
High
Very High
FIRE PROTECTION RESPONSIBILITY
Federal Responsibility Area (FRA)
Local Responsibility Area (LRA) - Unincorporated
Local Responsibility Area (LRA) - Incorporated
Projection Albers NAD 1927
Scale 1: 150,000
at 46° x 35.5°
November 06, 2007
Arnold Schwarzenegger, Governor
State of California
Mike Chrisman, Secretary for Resources
The Resources Agency
Ruben Grijalva, Director
Department of Forestry and Fire Protection
DATA SOURCES
CAL FIRE Fire Hazard Severity Zones (FHSZ006_3)
CAL FIRE State Responsibility Areas (SRA05_3)
CAL FIRE Incorporated Cities (Incorp07_3)
P-SS (1:100,000 USGS, Land Grants with CAL FIRE grid)

Map 7

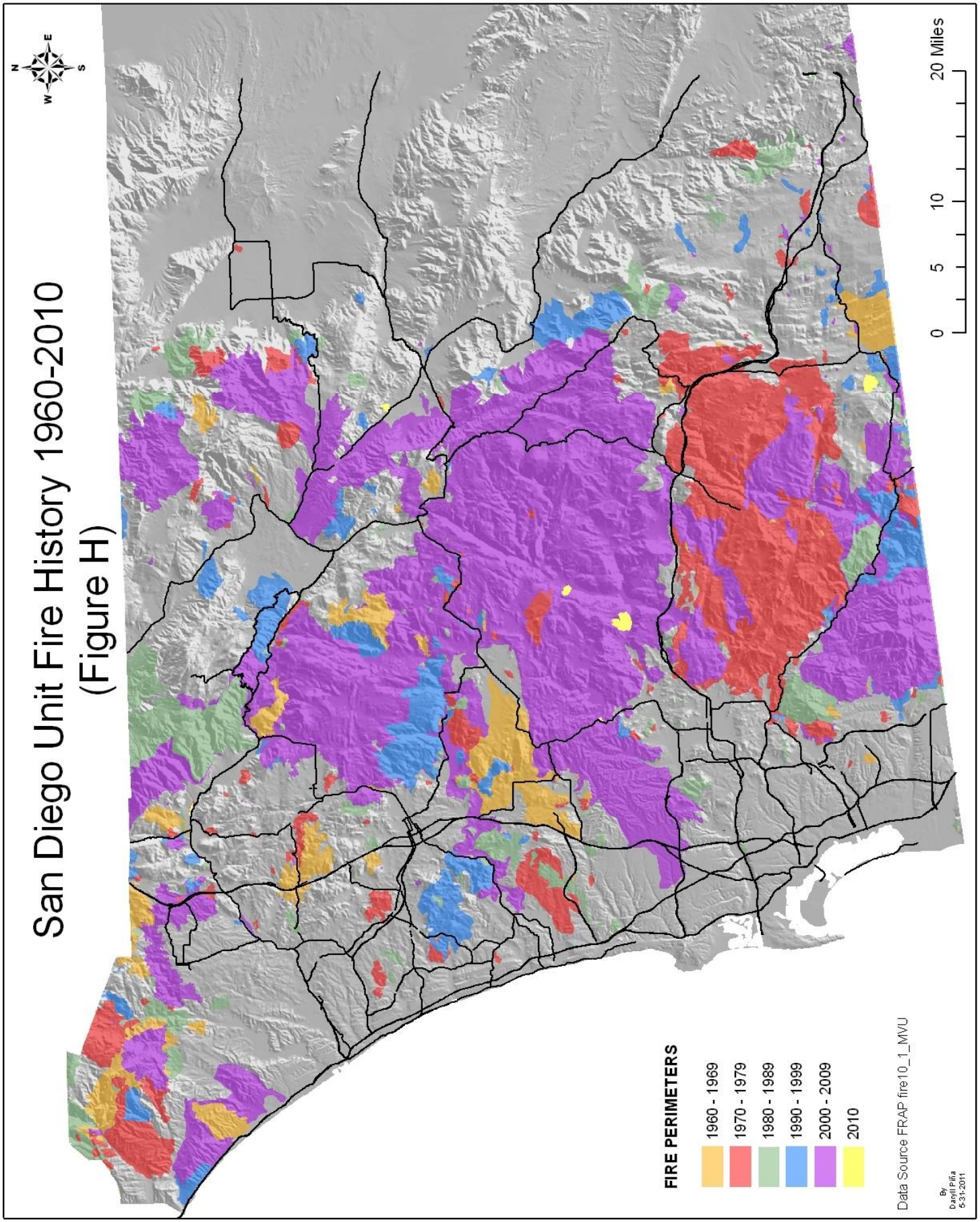
San Diego Unit Fire History 1960-2010
(Figure H)
N
E
S
W
0
5
10
20 Miles
FIRE PERIMETERS
1960 - 1969
1970 - 1979
1980 - 1989
1990 - 1999
2000 - 2009
2010
Data Source FRAP fire10_1_MVU
By
Danyll Piña
5-31-2011

Map 8

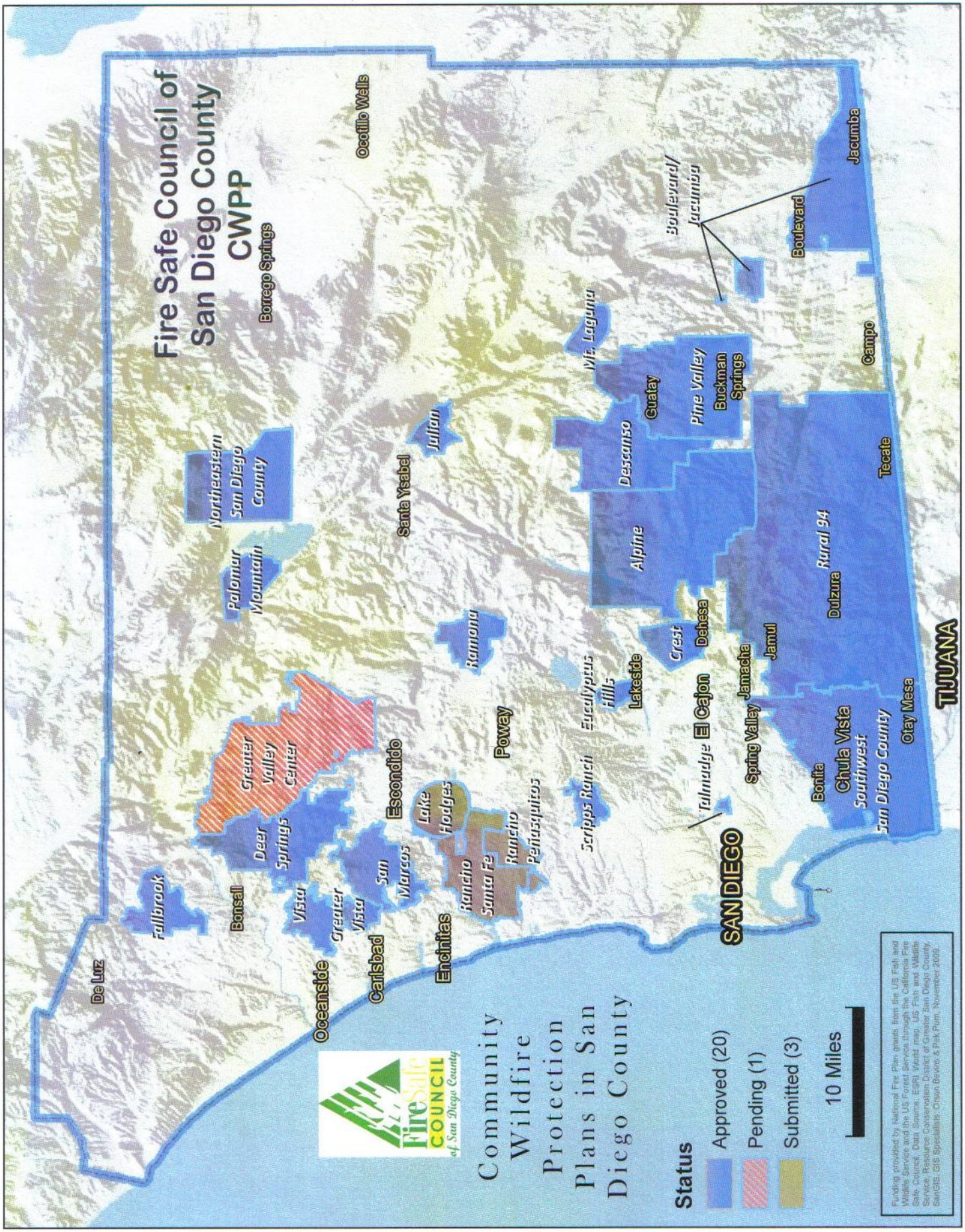
Fire Safe Council of San Diego County CWPP
Community Wildfire Protection Plans in San Diego County
Status
Approved (20)
Pending (1)
Submitted (3)
10 Miles
Fire Safe COUNCIL of San Diego County
Ocotillo Wells
Borrego Springs
Northeastern San Diego County
Palomar Mountain
Santa Ysabel
Julian
Mt. Laguna
Boulevard/ Jacumba
Boulevard
Jacumba
Campo
Guatay
Pine Valley
Buckman Springs
Descanso
Alpine
Tecate
Rural 94
Dulzura
Ramona
Crest
Dehesa
Jamul
Jamacha
Eucalyptus Hills
Lakeside
El Cajon
Spring Valley
Talmadge
Poway
Escondido
Greater Valley Center
Deer Springs
Lake Hodges
Rancho Peñasquitos
Scripps Ranch
Rancho Santa Fe
San Marcos
Vista
Greater Vista
Bonsall
Fallbrook
De Luz
Oceanside
Carlsbad
Encinitas
SAN DIEGO
Bonita
Chula Vista
Southwest San Diego County
Otay Mesa
TIJUANA

Map 9