APPENDICES D: FIRE CLOSURE MAPS

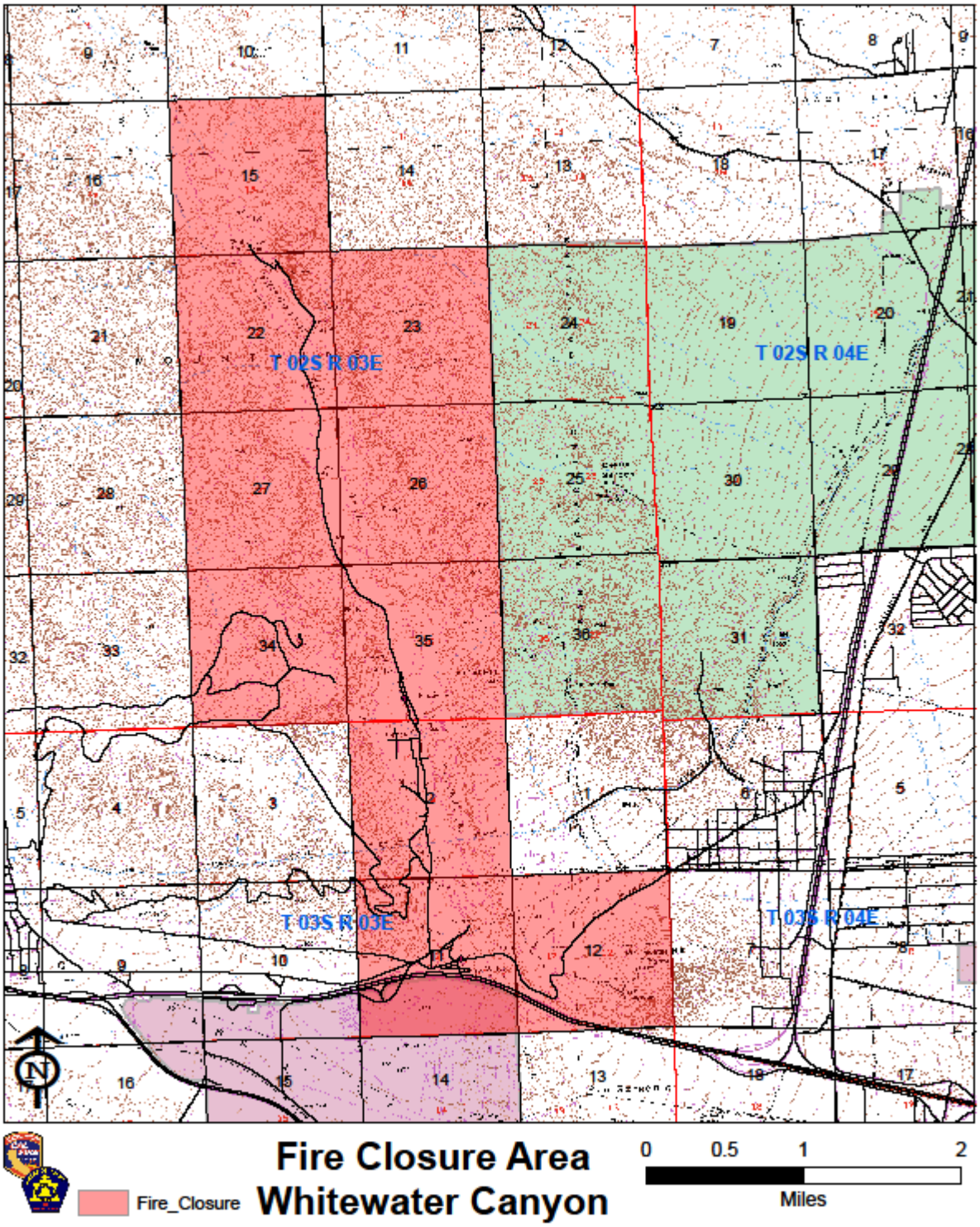

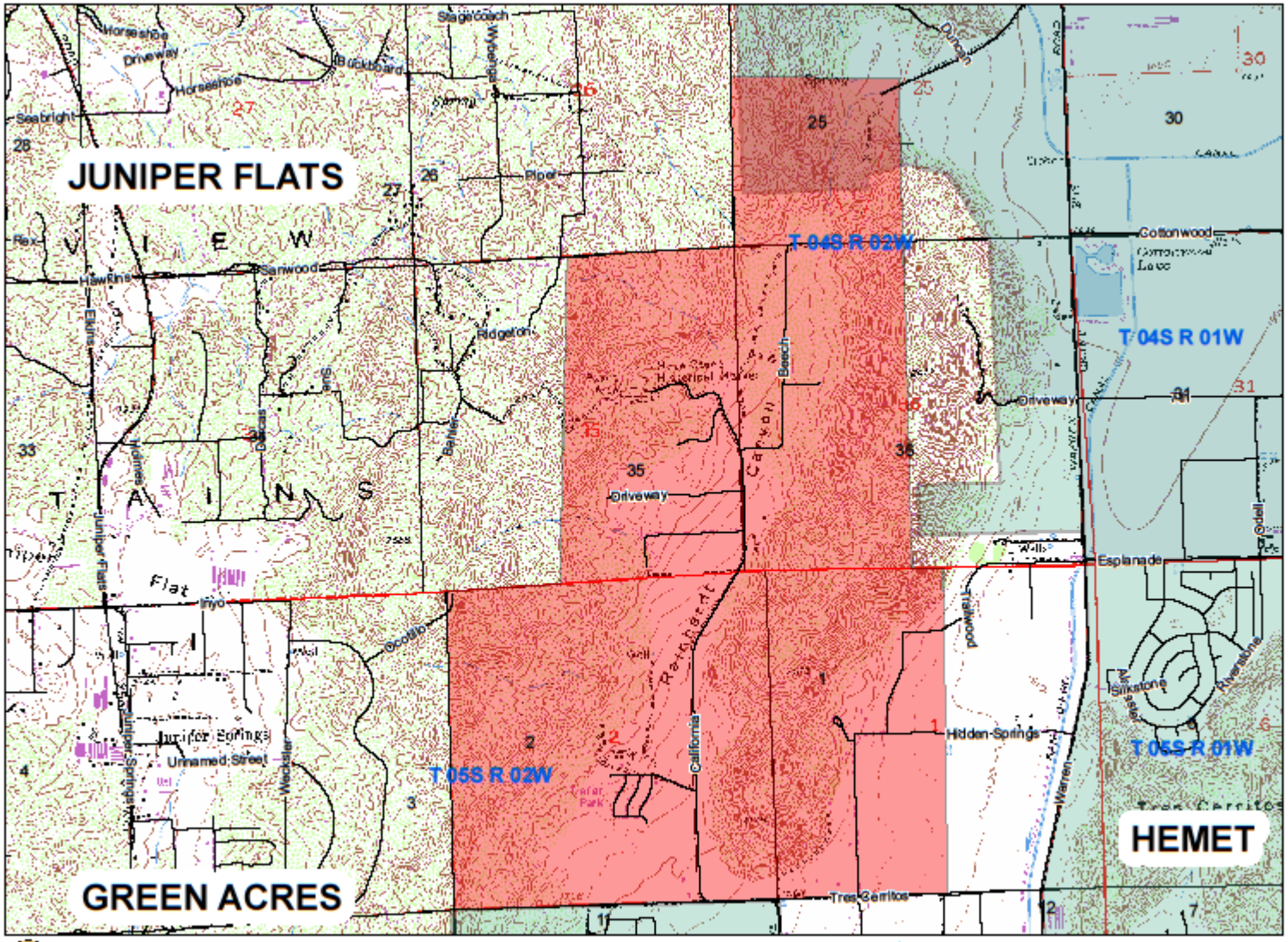
JUNIPER FLATS
GREEN ACRES
HEMET
T 04S R 02W
T 04S R 01W
T 05S R 02W
T 05S R 01W
Fire Closure Area
Fire Closure Area
Reinhardt Canyon
0
0.25
0.5
1
Miles
RClark 06,09

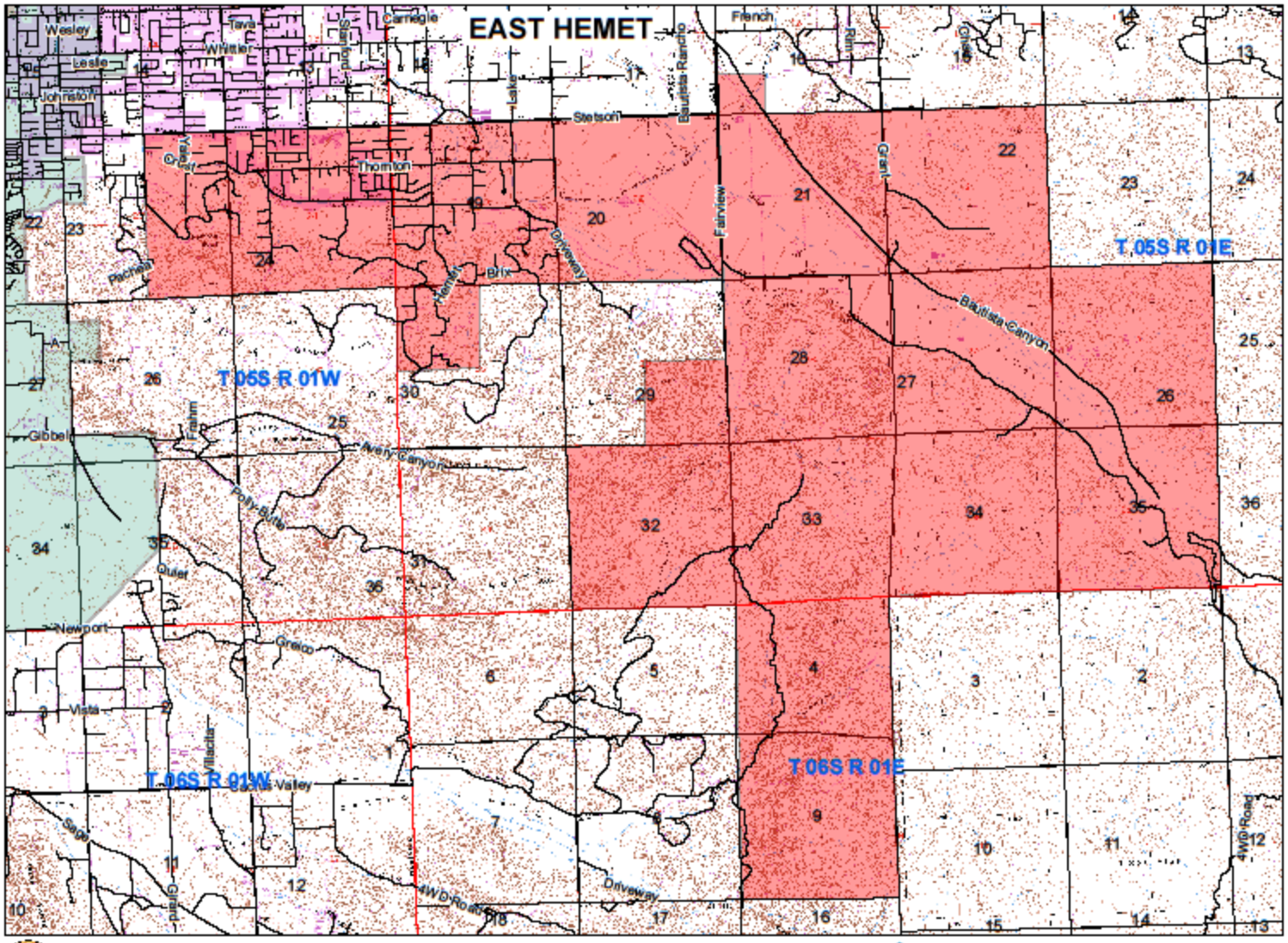
EAST HEMET
T 05S R 01E
T 06S R 01W
T 06S R 01E
Fire Closure Area
Fire Closure Area
Ramona Bowl & Bautista Canyon
0
0.5
1
2
Miles
RClark 06,09

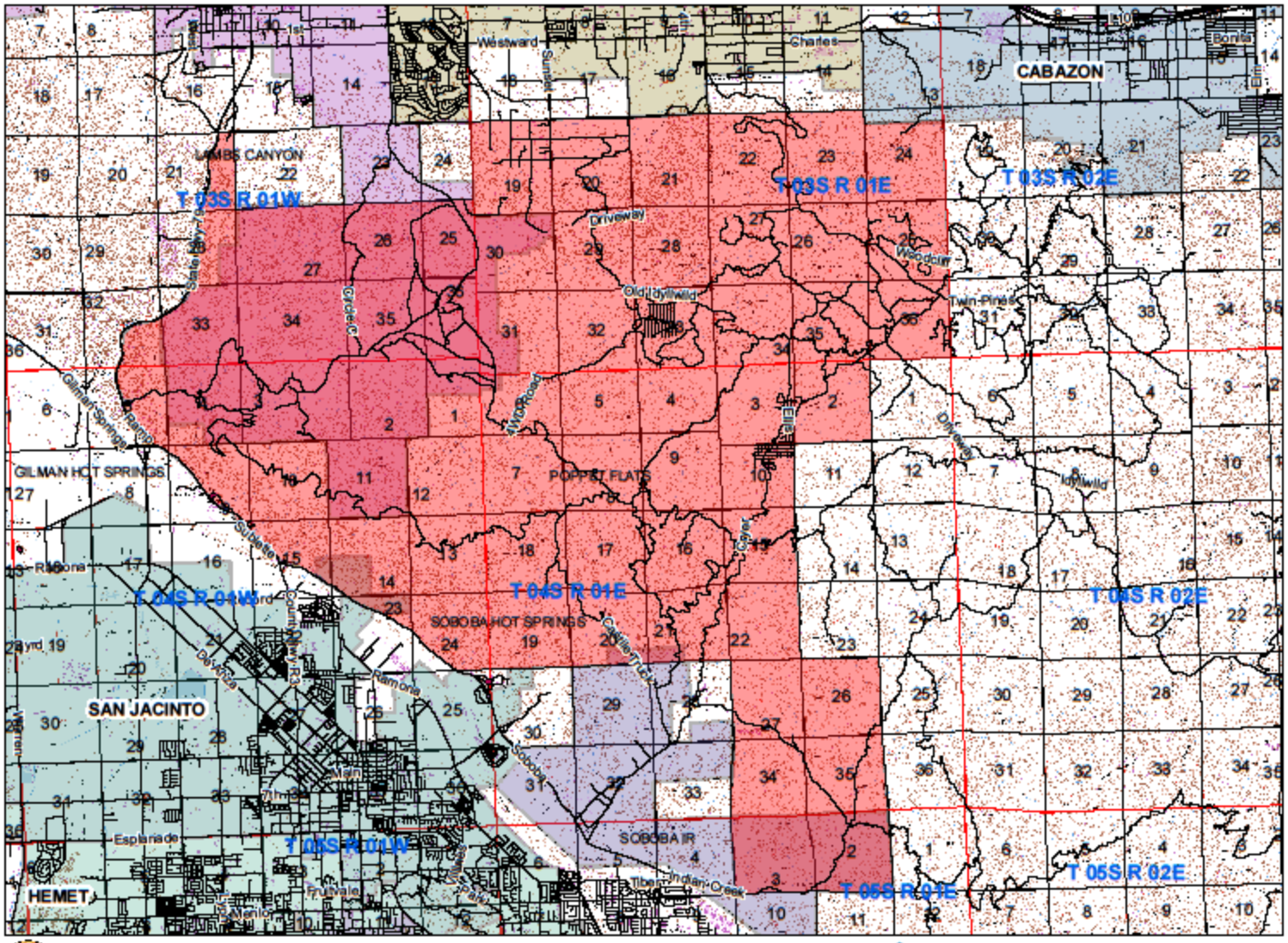
CABAZON
LAMBS CANYON
T 03S R 01W
T 03S R 01E
T 03S R 02E
GILMAN HOT SPRINGS
POPPET FLATS
T 04S R 01W
T 04S R 01E
T 04S R 02E
SOBOBA HOT SPRINGS
SAN JACINTO
T 05S R 01W
SOBOBA IR
T 05S R 01E
T 05S R 02E
HEMET
Fire Closure Area
Fire Closure Area
North Mountain & Indian Canyon
0 1 2 4
Miles
RClark 06,09

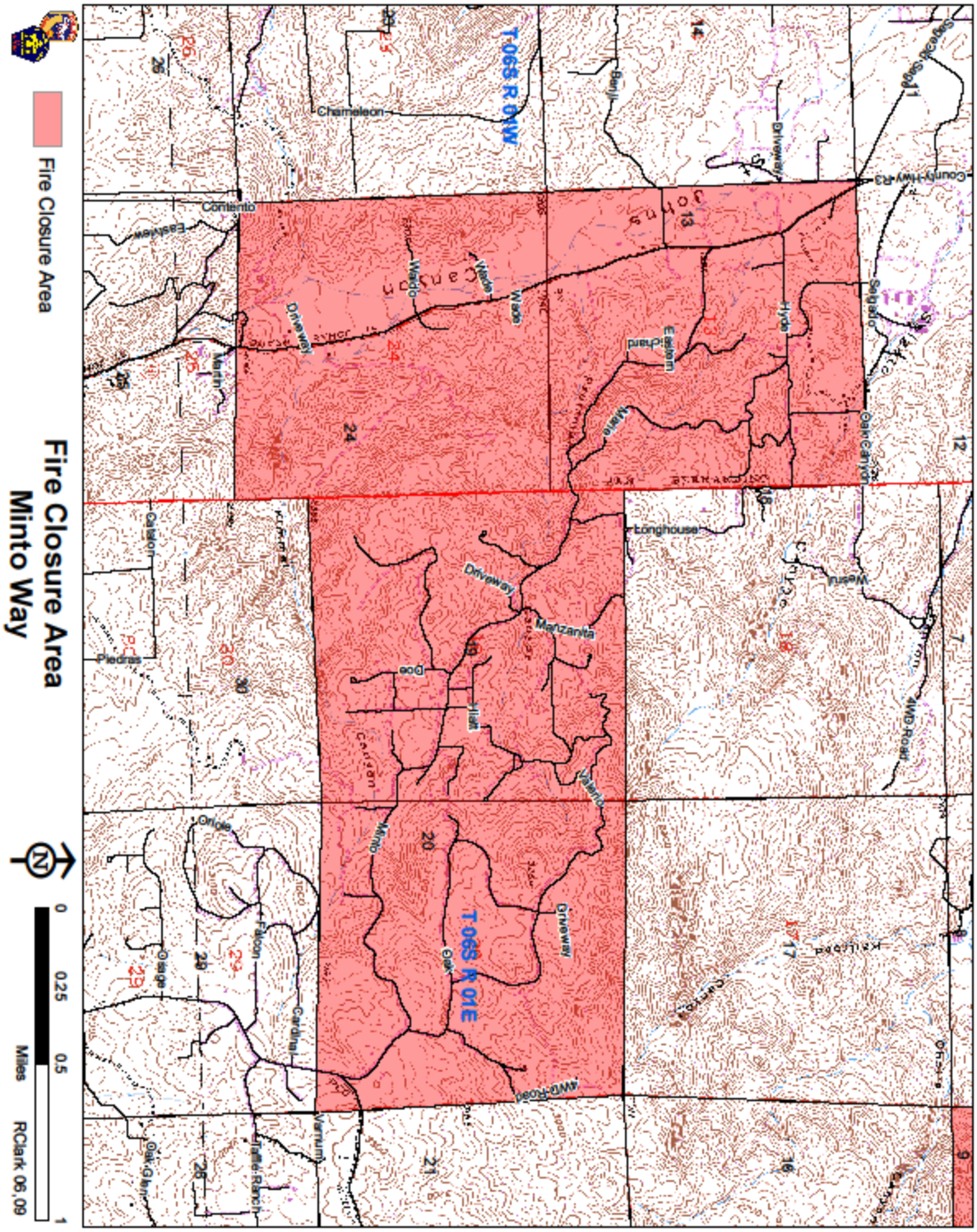
Fire Closure Area
Minto Way
Fire Closure Area
0
0.25
0.5
1
Miles
RClark 06,09
T-06S R 01W
T-06S R 01E
Chameleon
Contento
Longhouse
Manzanita
Piedras
Driveway
4WD Road
County Hwy R3

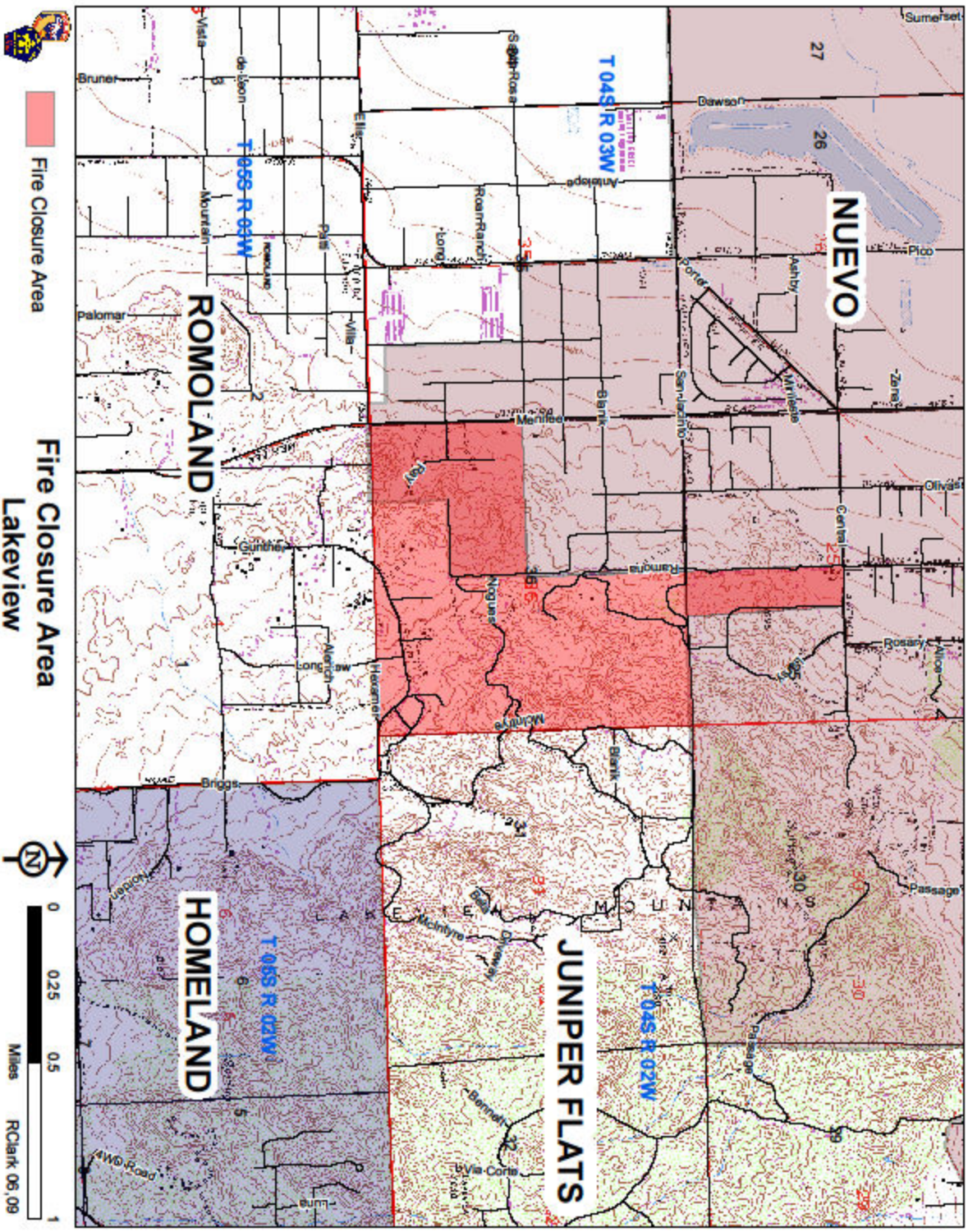
Fire Closure Area
Fire Closure Area
Lakeview
NUEVO
ROMOLAND
HOMELAND
JUNIPER FLATS
T 04S R 03W
T 05S R 03W
T 05S R 02W
T 04S R 02W
Dawson
Pico
Menifee
Ramona
Briggs
Gunther
Palomar
Bruner
Sumerset
Olivas
Rosary
Passage
Via Corte
Bennett
McIntyre
Hexamer
Long View
Mountain
Vista
de Leon
Ellis
Pata
Villa
Long
Roan Ranch
Antelope
Blank
San Jacinto
Ashby
Porter
Mirrieste
Zena
Central
Noguera
Ray
Alice
Nolden
Lake Mountains
0
0.25
0.5
1
Miles
RClark 06,09