Figure A: Unit Map

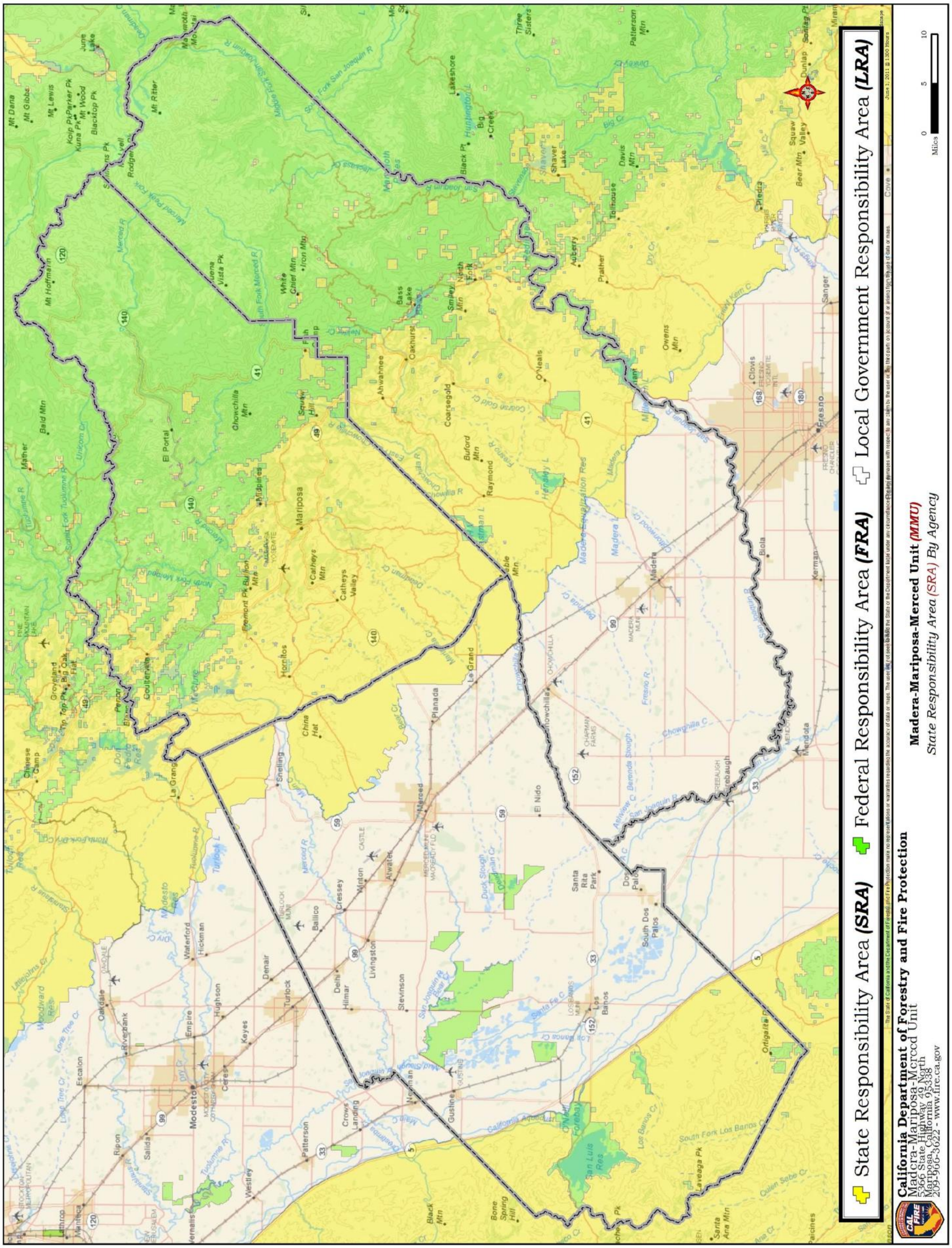
State Responsibility Area (SRA)
Federal Responsibility Area (FRA)
Local Government Responsibility Area (LRA)
California Department of Forestry and Fire Protection
Madera-Mariposa-Merced Unit
5366 State Highway 49 North
Mariposa, California 95338
209-966-3622 - www.fire.ca.gov
Madera-Mariposa-Merced Unit (MMU)
State Responsibility Area (SRA) By Agency
Miles
0
5
10
Mariposa
Merced
Madera
Fresno
Modesto
Turlock
Los Banos
Chowchilla
Oakhurst
Coulterville
Hornitos
Atwater
Livingston
Gustine
Dos Palos
Le Grand
Planada
Snelling
Kerman
Biola
Clovis
Sanger
Shaver Lake
Bass Lake
North Fork
Coarsegold
El Portal
Fish Camp
Mt Hoffmann
Mt Ritter
San Luis Res

Figure B: Battalion Maps

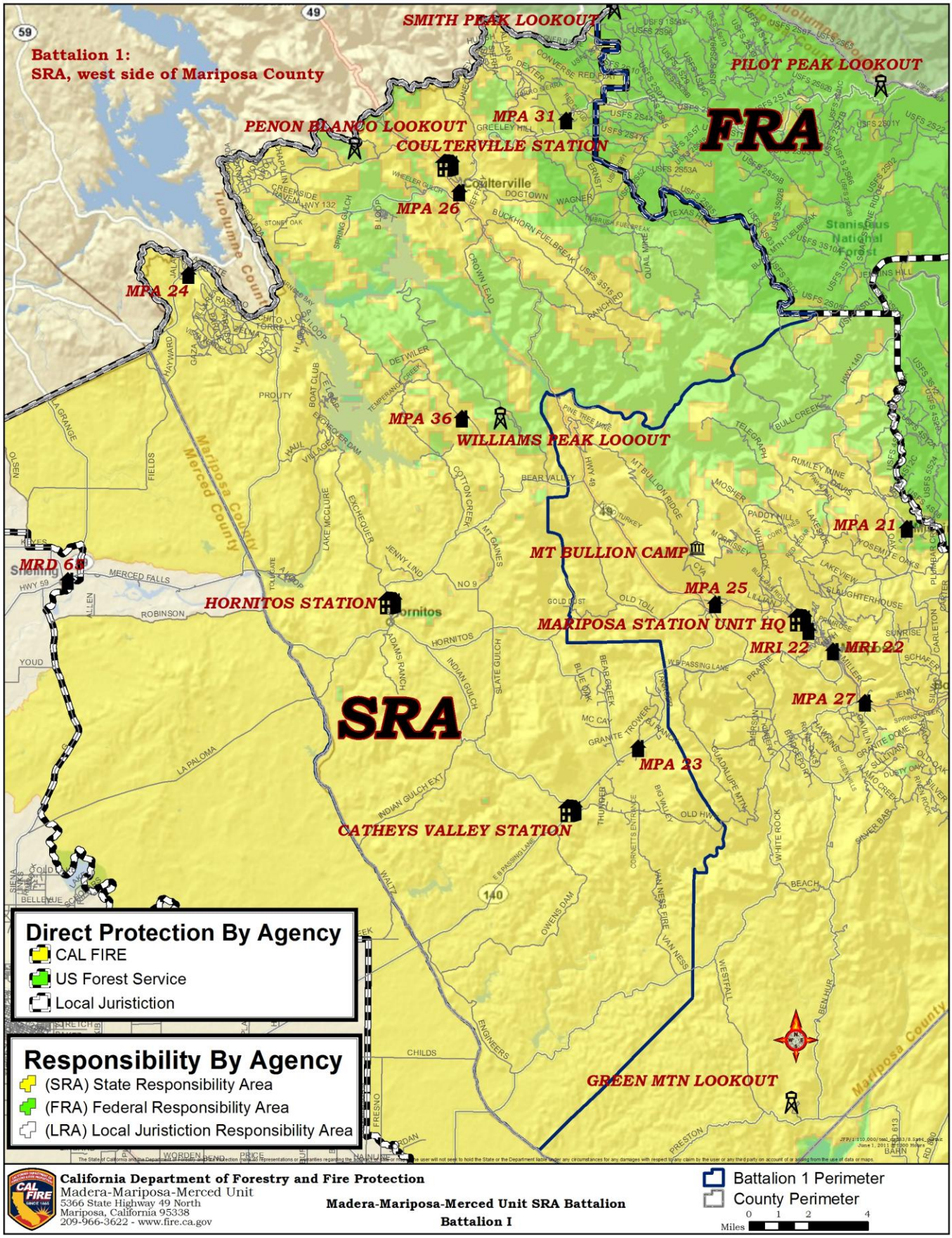

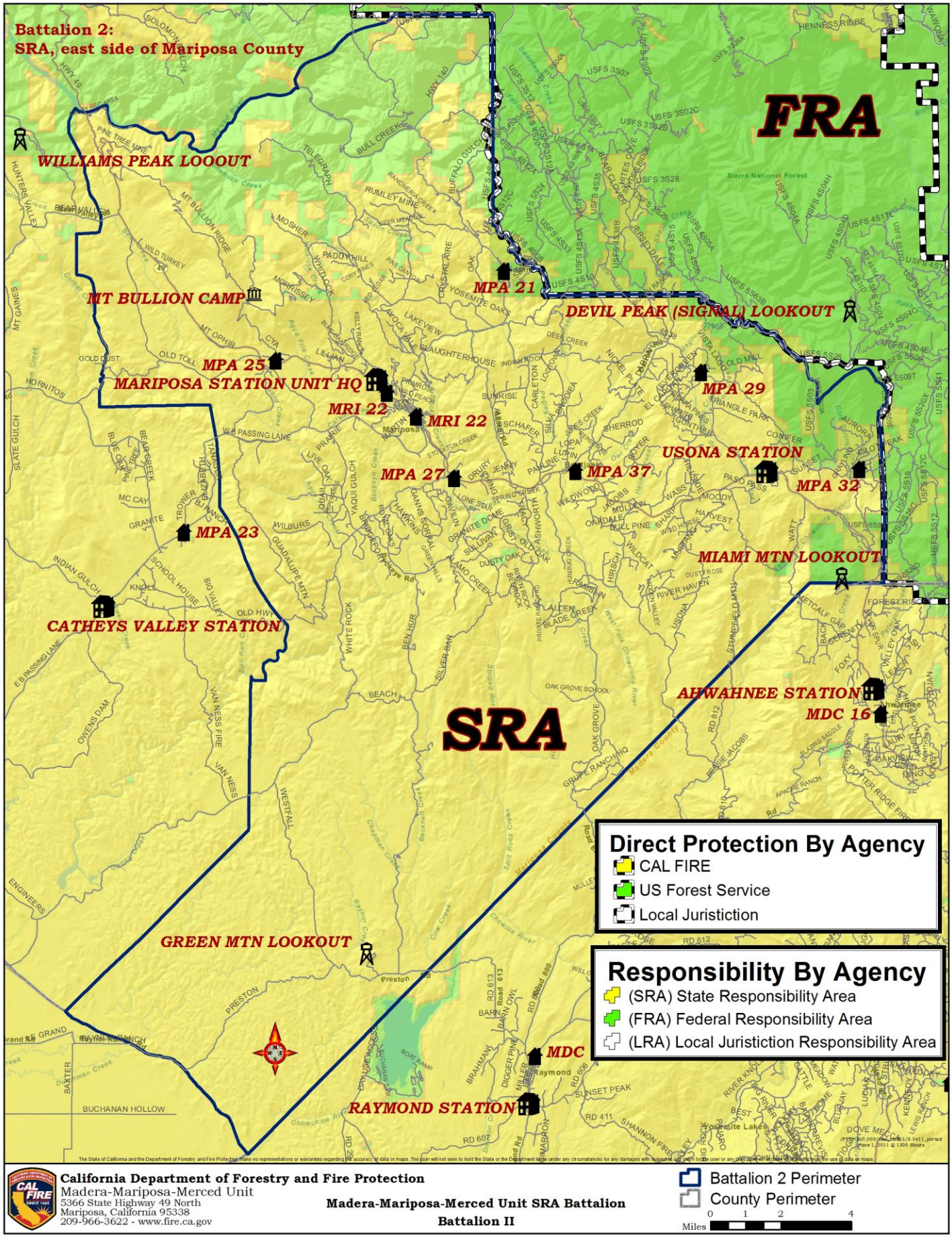

California Department of Forestry and Fire Protection
Madera-Mariposa-Merced Unit
5366 State Highway 49 North
Mariposa, California 95338
209-966-3622 - www.fire.ca.gov

Madera-Mariposa-Merced Unit SRA Battalion
Battalion II

Battalion 2 Perimeter
County Perimeter
0 1 2 4
Miles

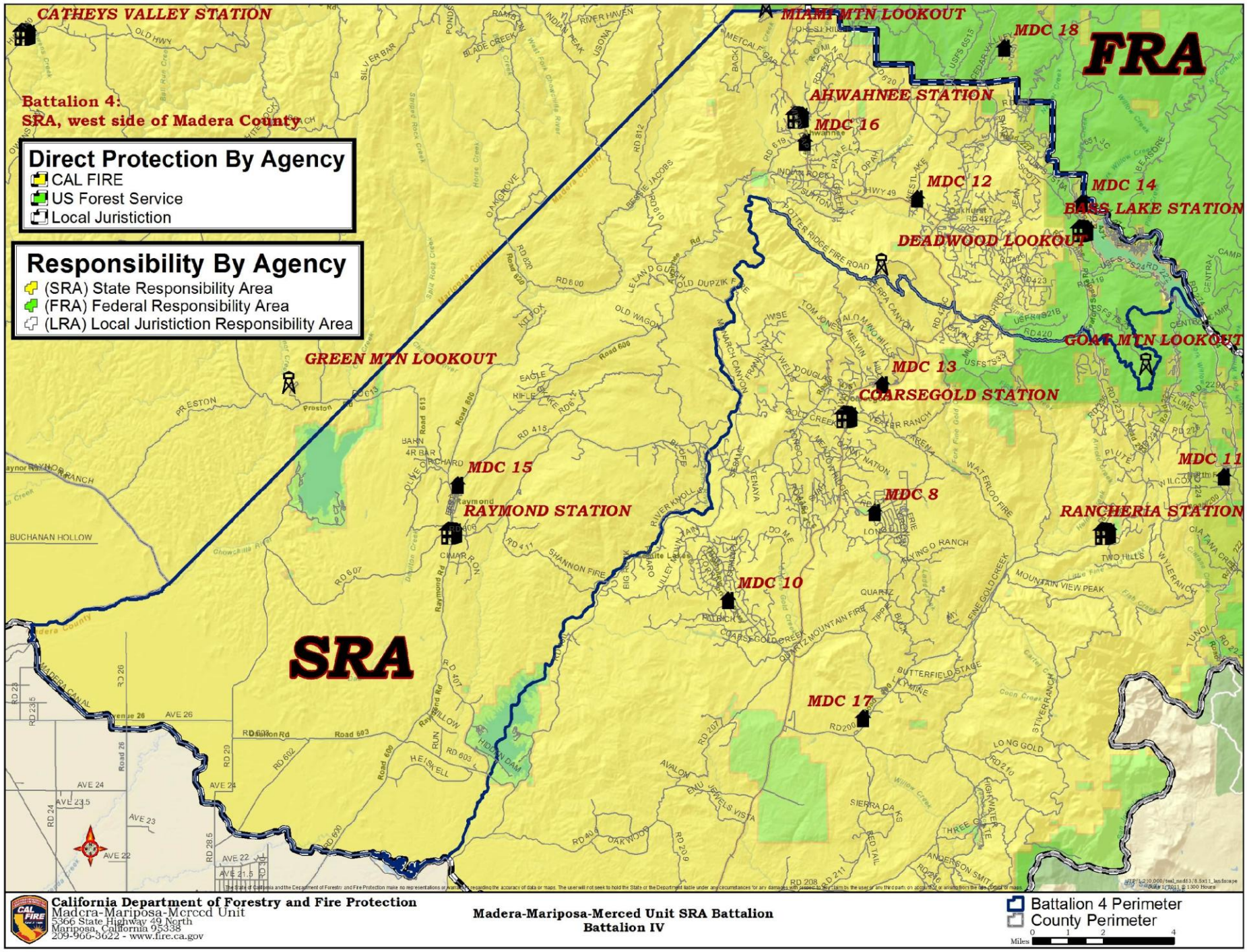
CATHEYS VALLEY STATION
Battalion 4:
SRA, west side of Madera County
Direct Protection By Agency
CAL FIRE
US Forest Service
Local Juristiction
Responsibility By Agency
(SRA) State Responsibility Area
(FRA) Federal Responsibility Area
(LRA) Local Juristiction Responsibility Area
MIAMI MTN LOOKOUT
MDC 18
FRA
AHWAHNEE STATION
MDC 16
MDC 12
MDC 14
BARS LAKE STATION
DEADWOOD LOOKOUT
GOAT MTN LOOKOUT
GREEN MTN LOOKOUT
MDC 13
COARSEGOLD STATION
MDC 15
RAYMOND STATION
MDC 11
MDC 8
RANCHERIA STATION
MDC 10
SRA
MDC 17
California Department of Forestry and Fire Protection
Madera-Mariposa-Merced Unit
5366 State Highway 49 North
Mariposa, California 95338
209-966-3622 - www.fire.ca.gov
Madera-Mariposa-Merced Unit SRA Battalion
Battalion IV
Battalion 4 Perimeter
County Perimeter
Miles

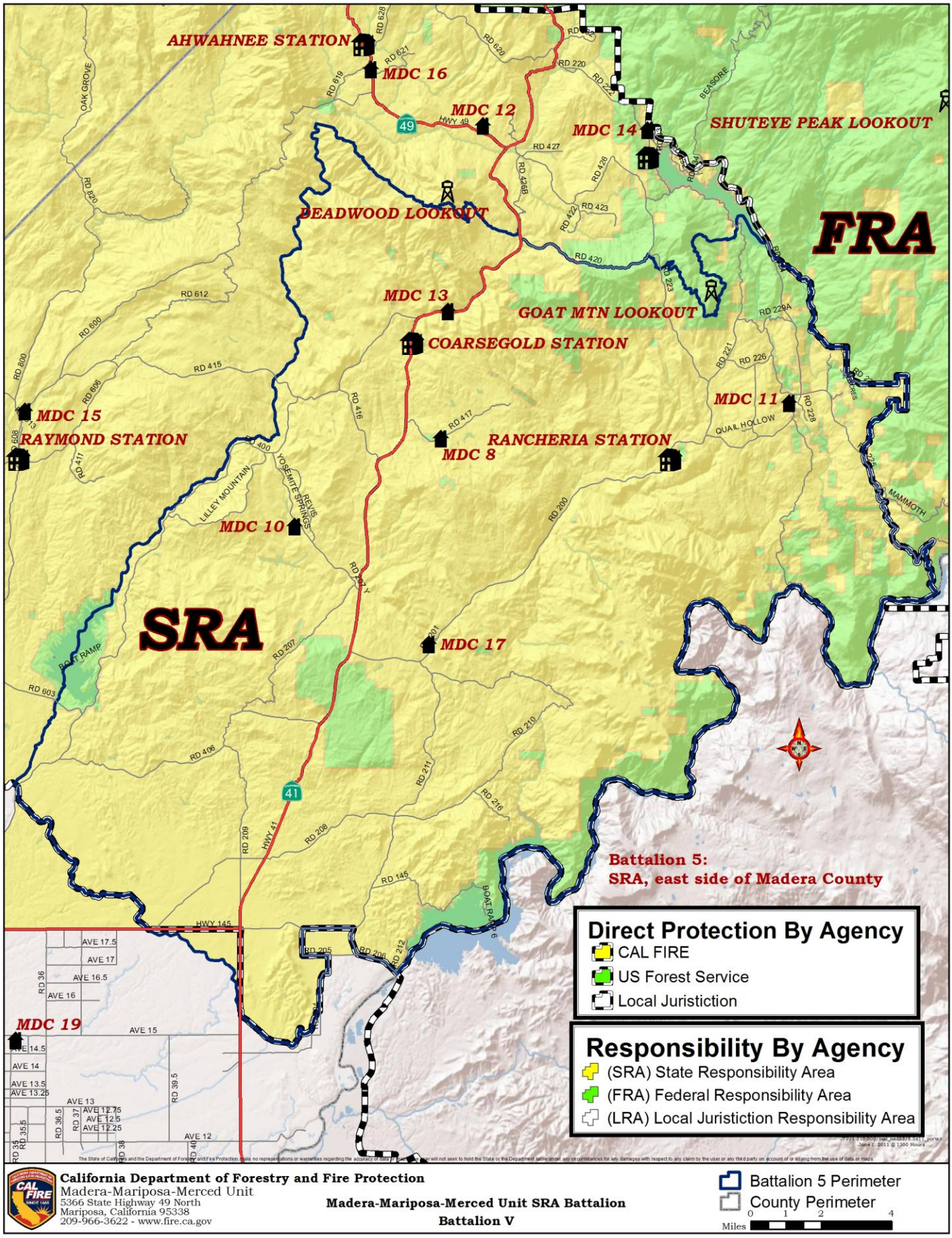
AHWAHNEE STATION
MDC 16
MDC 12
MDC 14
SHUTEYE PEAK LOOKOUT
DEADWOOD LOOKOUT
FRA
MDC 13
GOAT MTN LOOKOUT
COARSEGOLD STATION
MDC 15
RAYMOND STATION
MDC 11
RANCHERIA STATION
MDC 8
MDC 10
SRA
MDC 17
MDC 19
Battalion 5:
SRA, east side of Madera County
Direct Protection By Agency
CAL FIRE
US Forest Service
Local Juristiction
Responsibility By Agency
(SRA) State Responsibility Area
(FRA) Federal Responsibility Area
(LRA) Local Juristiction Responsibility Area
California Department of Forestry and Fire Protection
Madera-Mariposa-Merced Unit
5366 State Highway 49 North
Mariposa, California 95338
209-966-3622 - www.fire.ca.gov
Madera-Mariposa-Merced Unit SRA Battalion
Battalion V
Battalion 5 Perimeter
County Perimeter
Miles

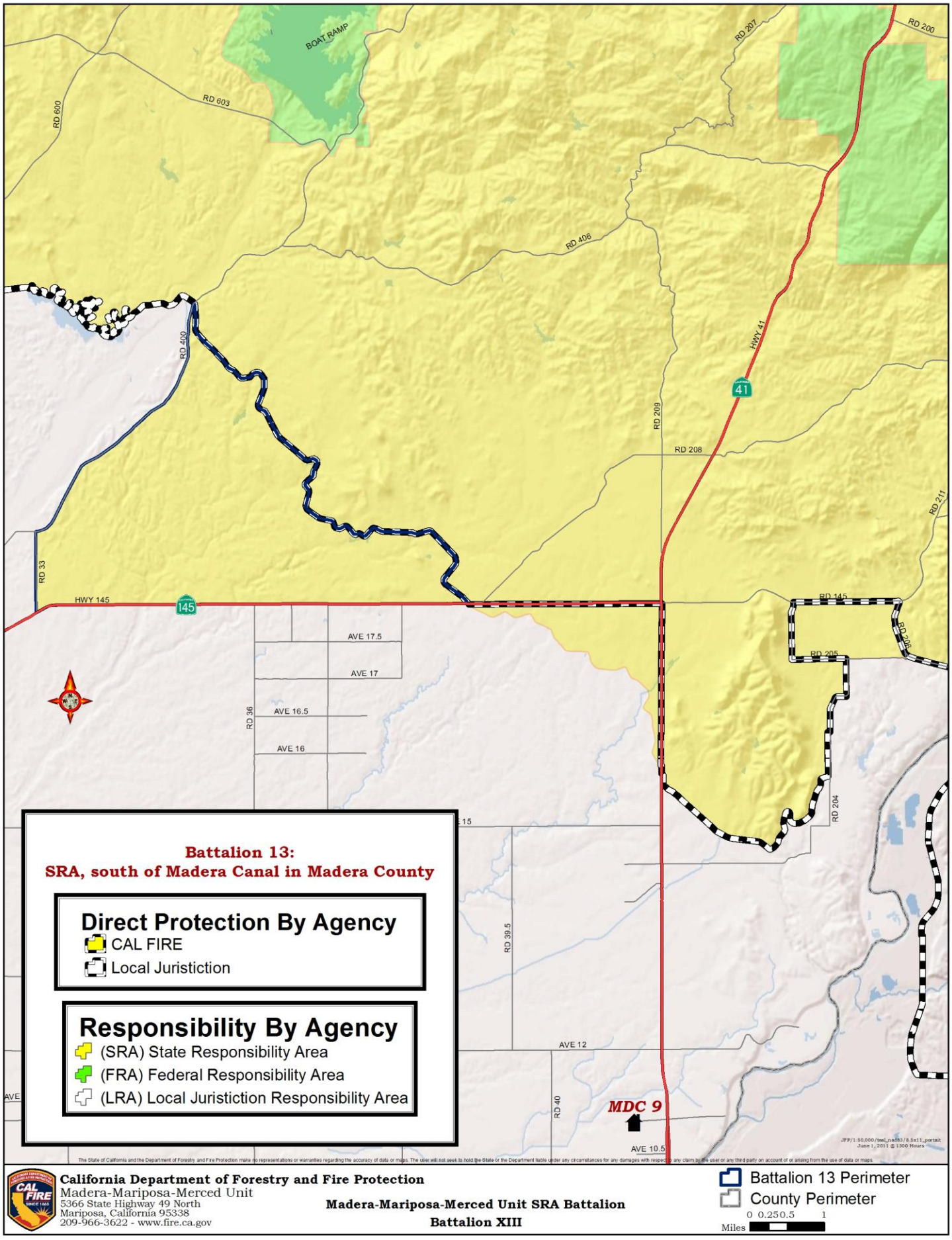
BOAT RAMP
RD 600
RD 603
RD 207
RD 200
RD 406
RD 400
HWY 41
41
RD 209
RD 208
RD 211
RD 33
HWY 145
145
RD 145
RD 206
RD 205
AVE 17.5
AVE 17
AVE 16.5
AVE 16
RD 36
RD 204
RD 39.5
AVE 12
RD 40
MDC 9
AVE 10.5
Battalion 13:
SRA, south of Madera Canal in Madera County
Direct Protection By Agency
CAL FIRE
Local Juristiction
Responsibility By Agency
(SRA) State Responsibility Area
(FRA) Federal Responsibility Area
(LRA) Local Juristiction Responsibility Area
The State of California and the Department of Forestry and Fire Protection make no representations or warranties regarding the accuracy of data or maps. The user will not seek to hold the State or the Department liable under any circumstances for any damages with respect to any claim by the user or any third party on account of or arising from the use of data or maps.
California Department of Forestry and Fire Protection
Madera-Mariposa-Merced Unit
5366 State Highway 49 North
Mariposa, California 95338
209-966-3622 - www.fire.ca.gov
Madera-Mariposa-Merced Unit SRA Battalion
Battalion XIII
Battalion 13 Perimeter
County Perimeter
0 0.250.5 1
Miles

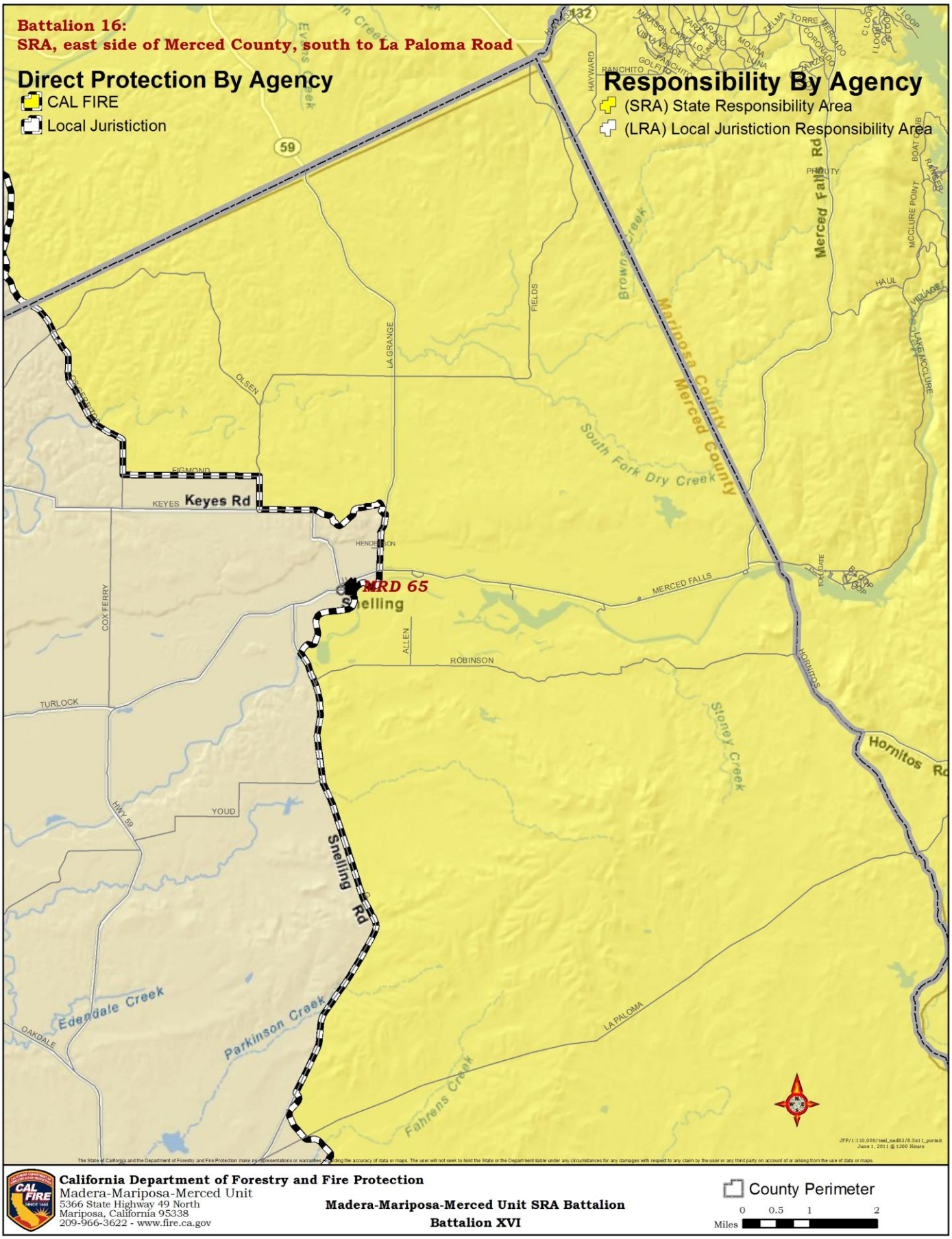

California Department of Forestry and Fire Protection
Madera-Mariposa-Merced Unit
5366 State Highway 49 North
Mariposa, California 95338
209-966-3622 - www.fire.ca.gov

Madera-Mariposa-Merced Unit SRA Battalion
Battalion XVI

County Perimeter
0 0.5 1 2
Miles

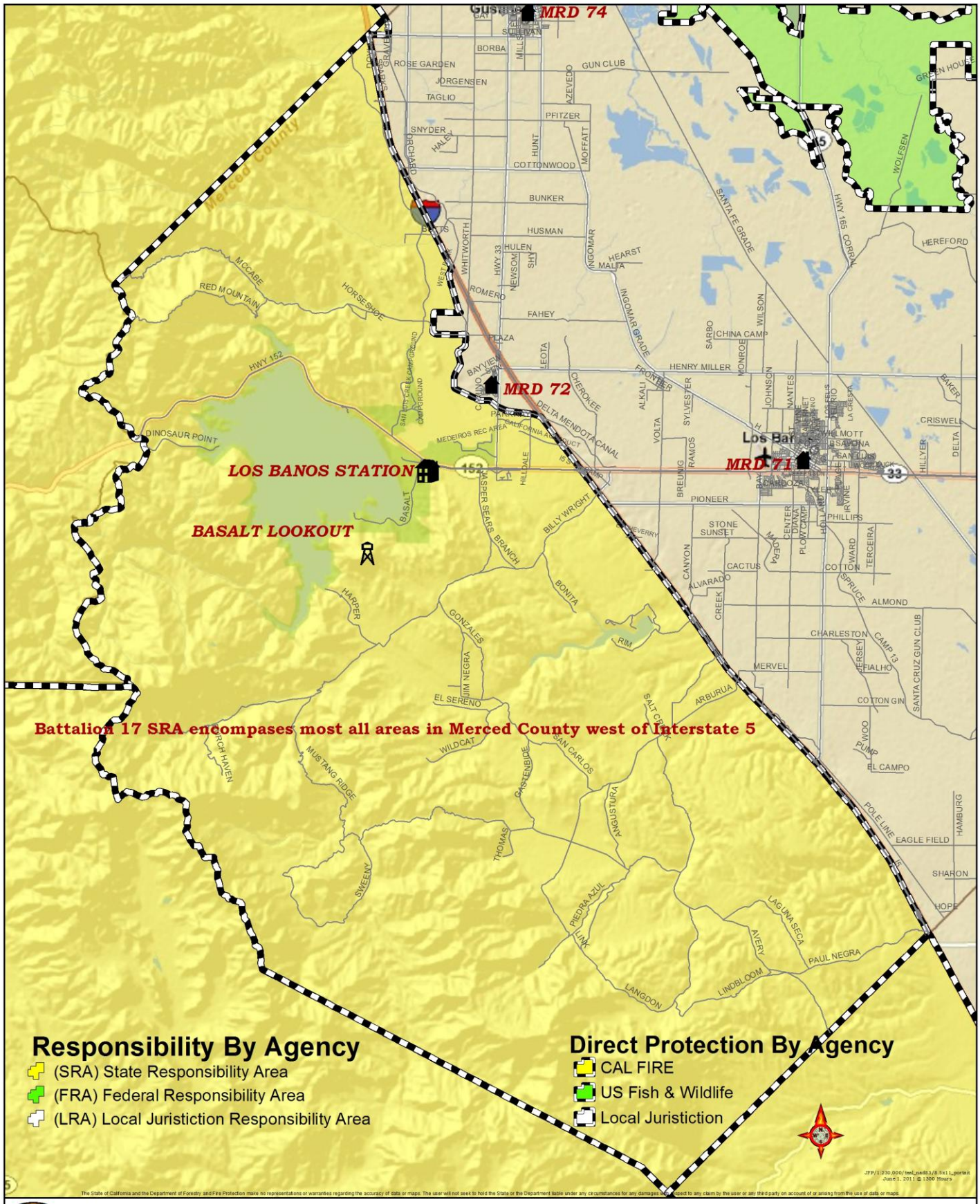

California Department of Forestry and Fire Protection
Madera-Mariposa-Merced Unit
5366 State Highway 49 North
Mariposa, California 95338
209-966-3622 - www.fire.ca.gov

Madera-Mariposa-Merced Unit SRA Battalion
Battalion XVII

Miles 0 1 2 3 4 5 6 7 8

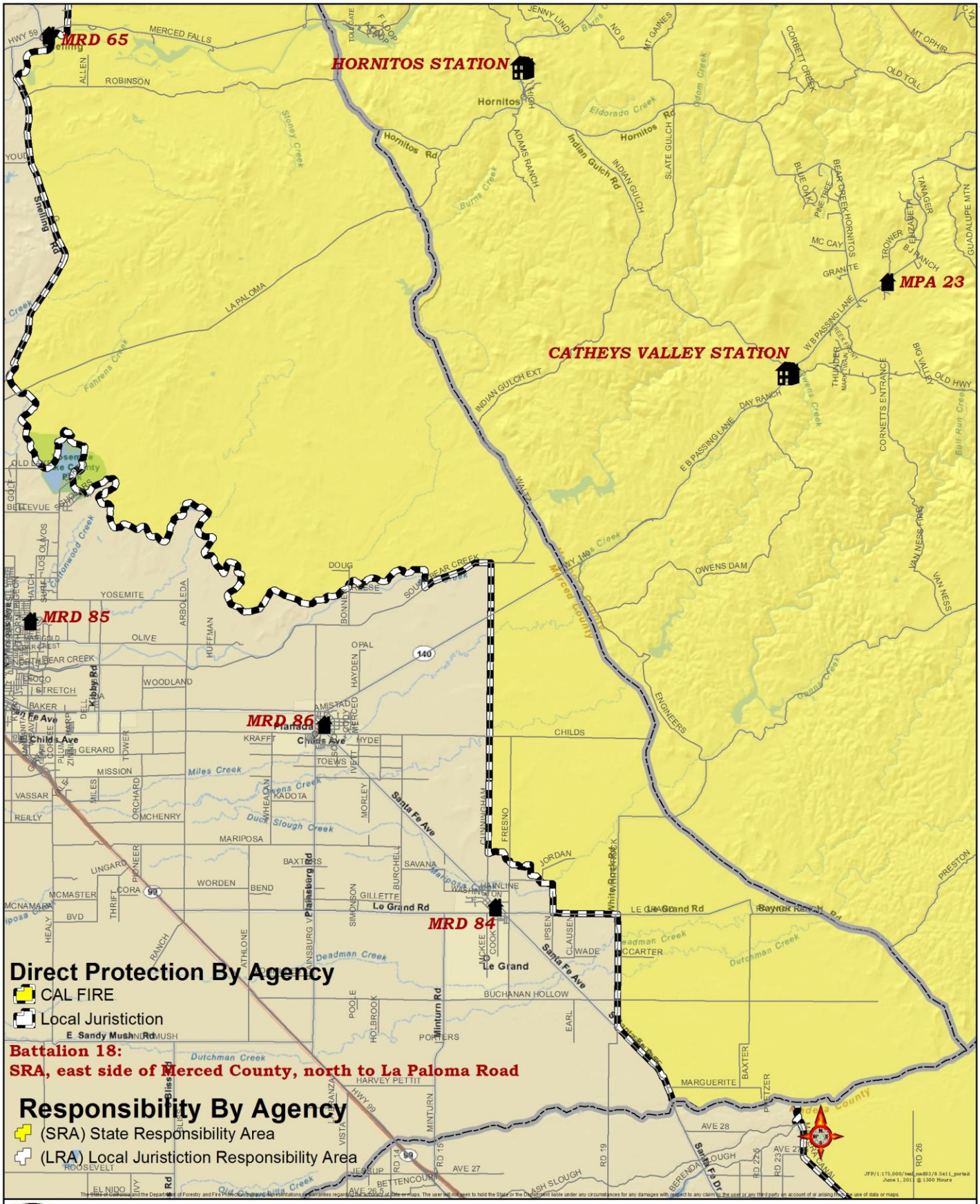

California Department of Forestry and Fire Protection
Madera-Mariposa-Merced Unit
5366 State Highway 49 North
Mariposa, California 95338
209-966-3622 - www.fire.ca.gov

Madera-Mariposa-Merced Unit SRA Battalion
Battalion XVIII

County Perimeter

0 0.5 1 1.5 2 2.5 3 3.5 4
Miles