EXHIBITS: MAPS

Return to Table of Contents

Figure A: Unit Map

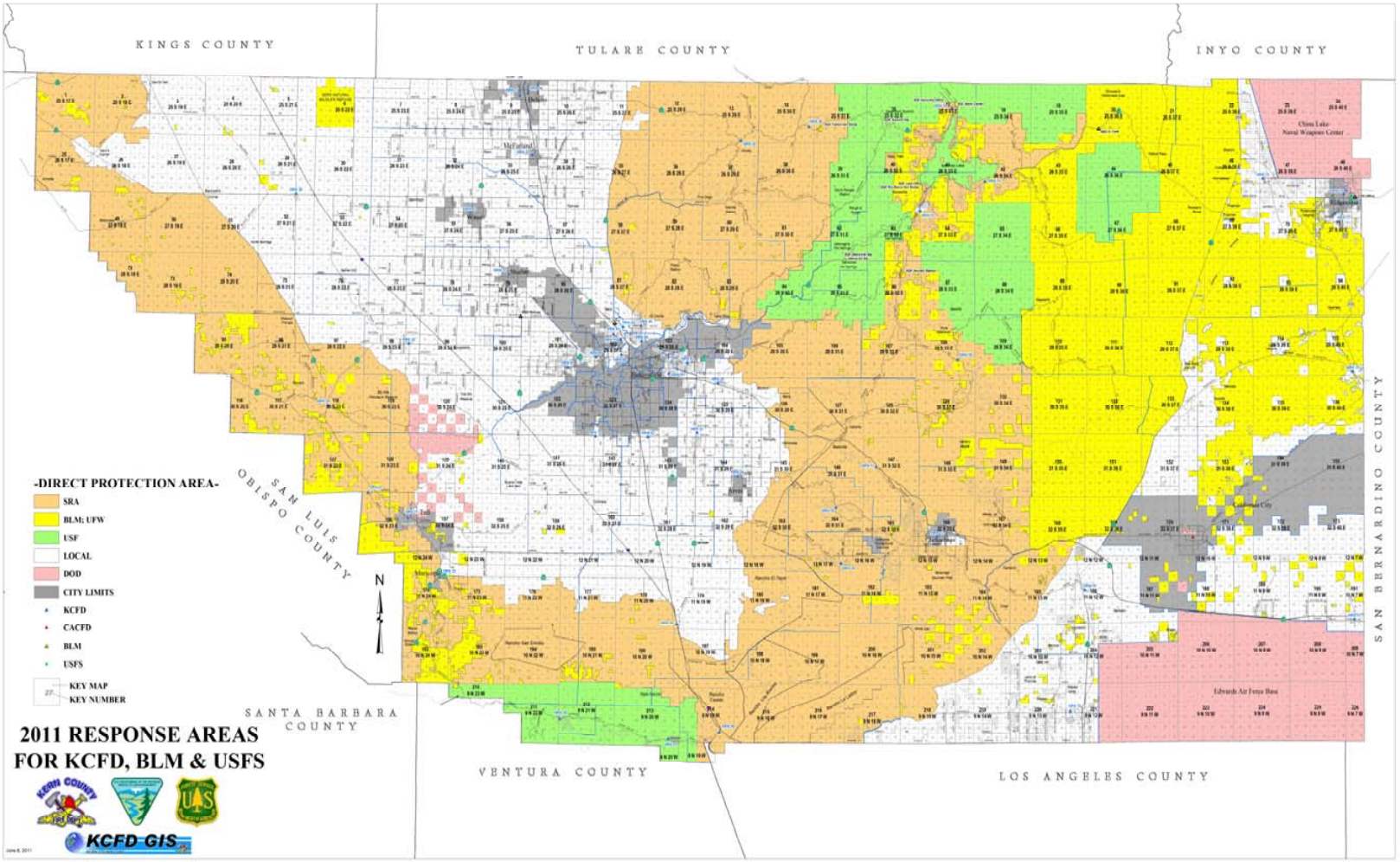

Figure B: Battalion Maps

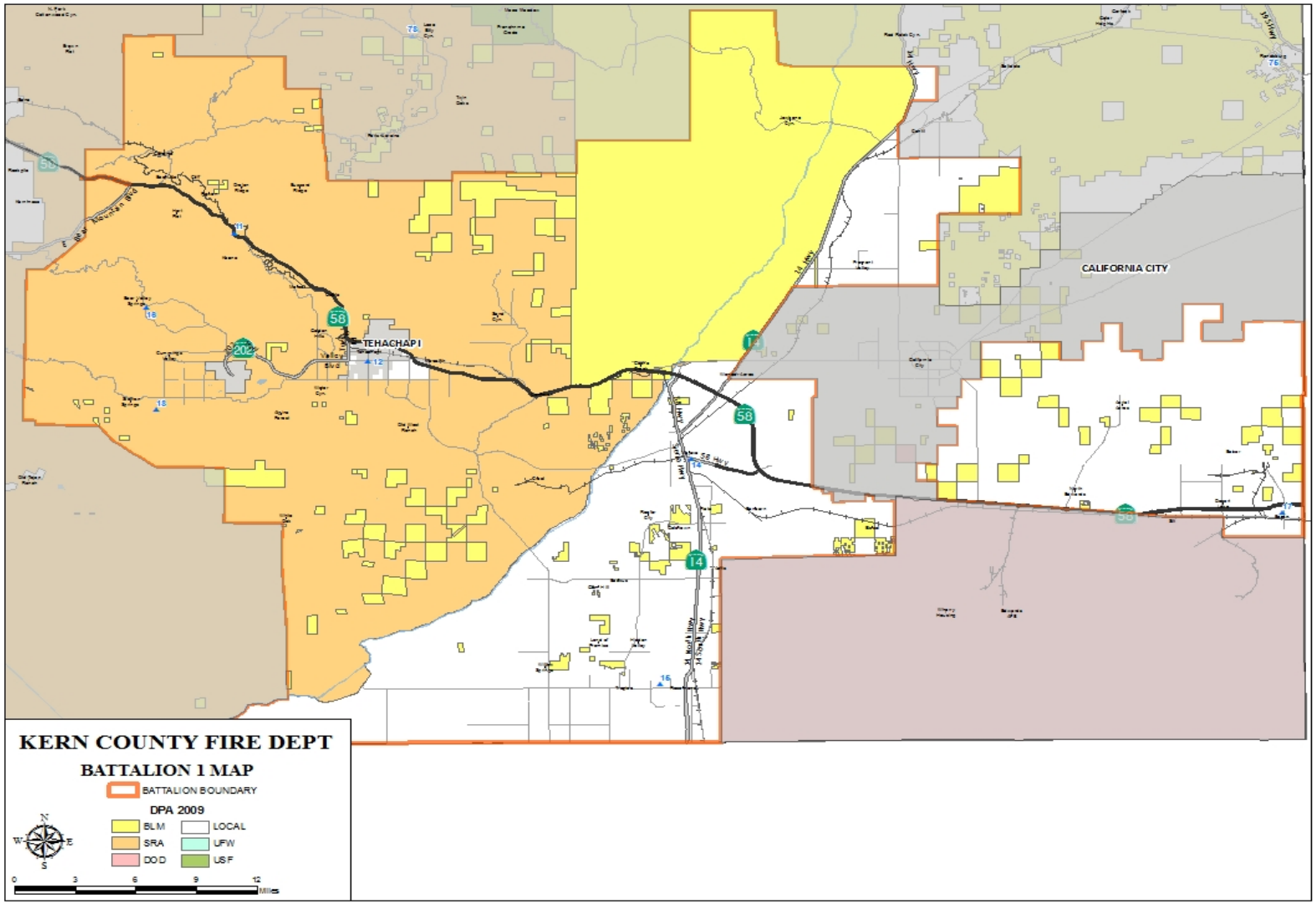

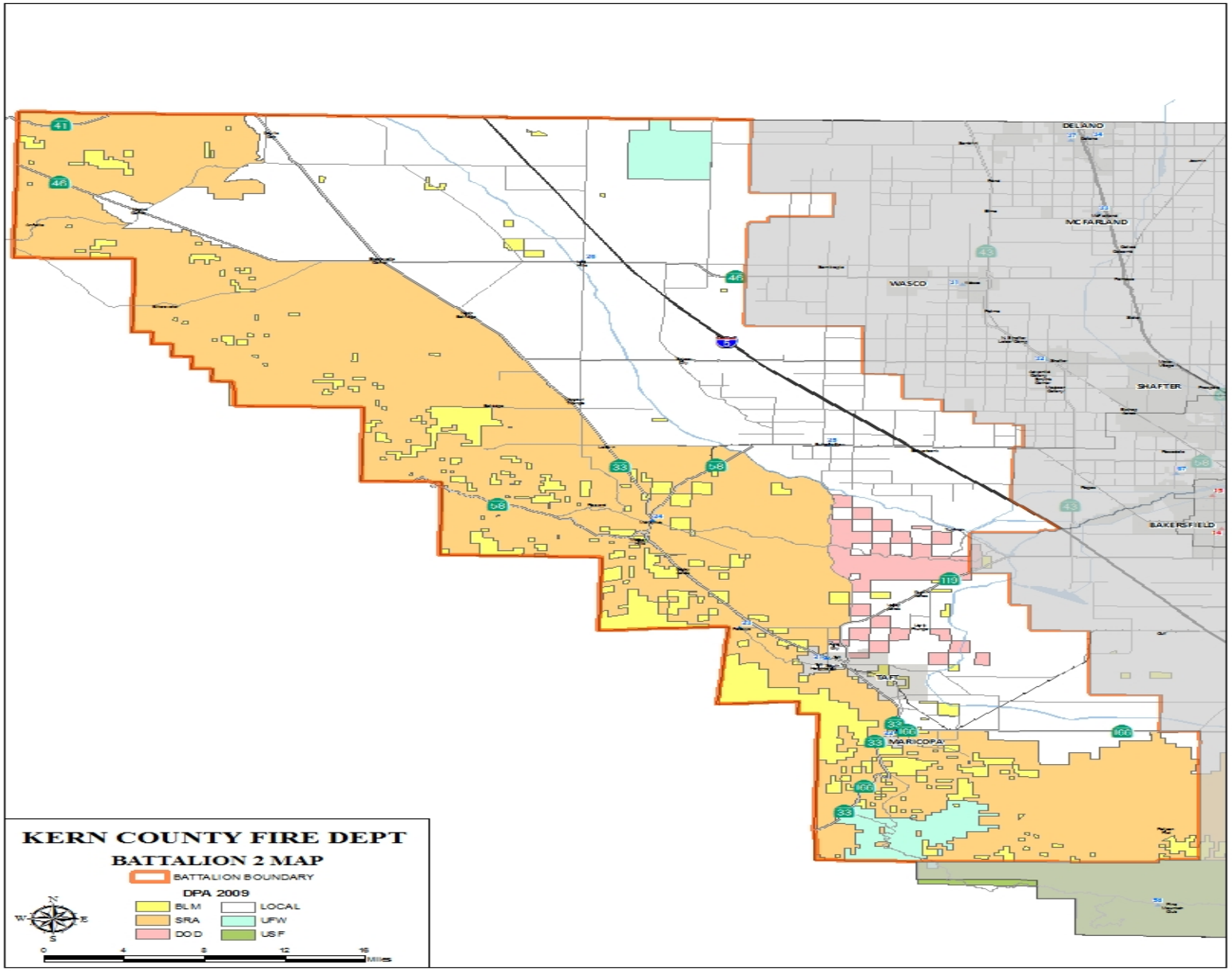
KERN COUNTY FIRE DEPT
BATTALION 2 MAP
BATTALION BOUNDARY
DPA 2009
BLM
SRA
DOD
LOCAL
UFW
USF
DELANO
MCFARLAND
WASCO
SHAFTER
BAKERSFIELD
MARICOPA

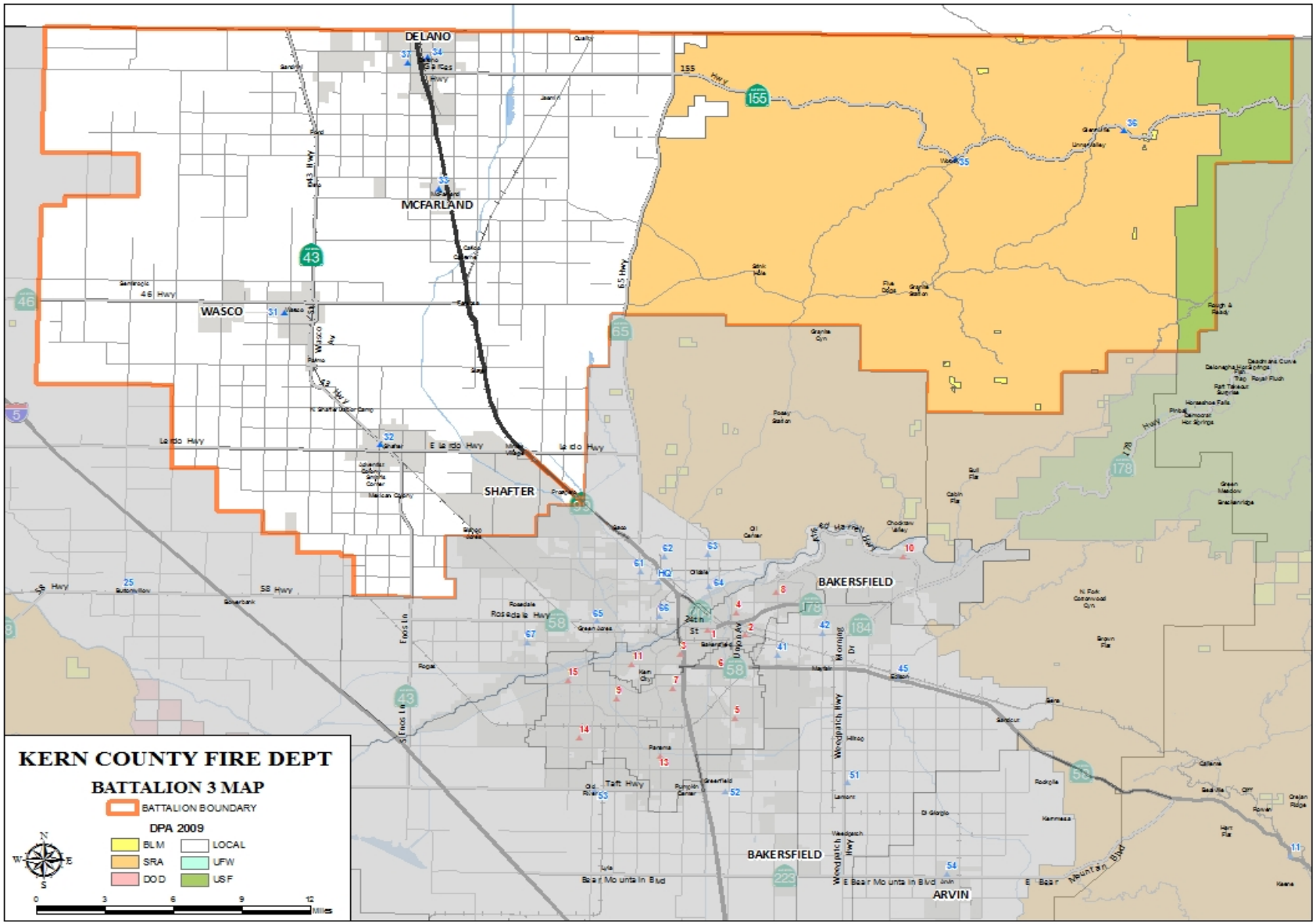
DELANO
MCFARLAND
WASCO
SHAFTER
BAKERSFIELD
BAKERSFIELD
ARVIN
KERN COUNTY FIRE DEPT
BATTALION 3 MAP
BATTALION BOUNDARY
DPA 2009
BLM
LOCAL
SRA
UFW
DOD
USF
N
W
E
S
0
3
6
9
12
Miles

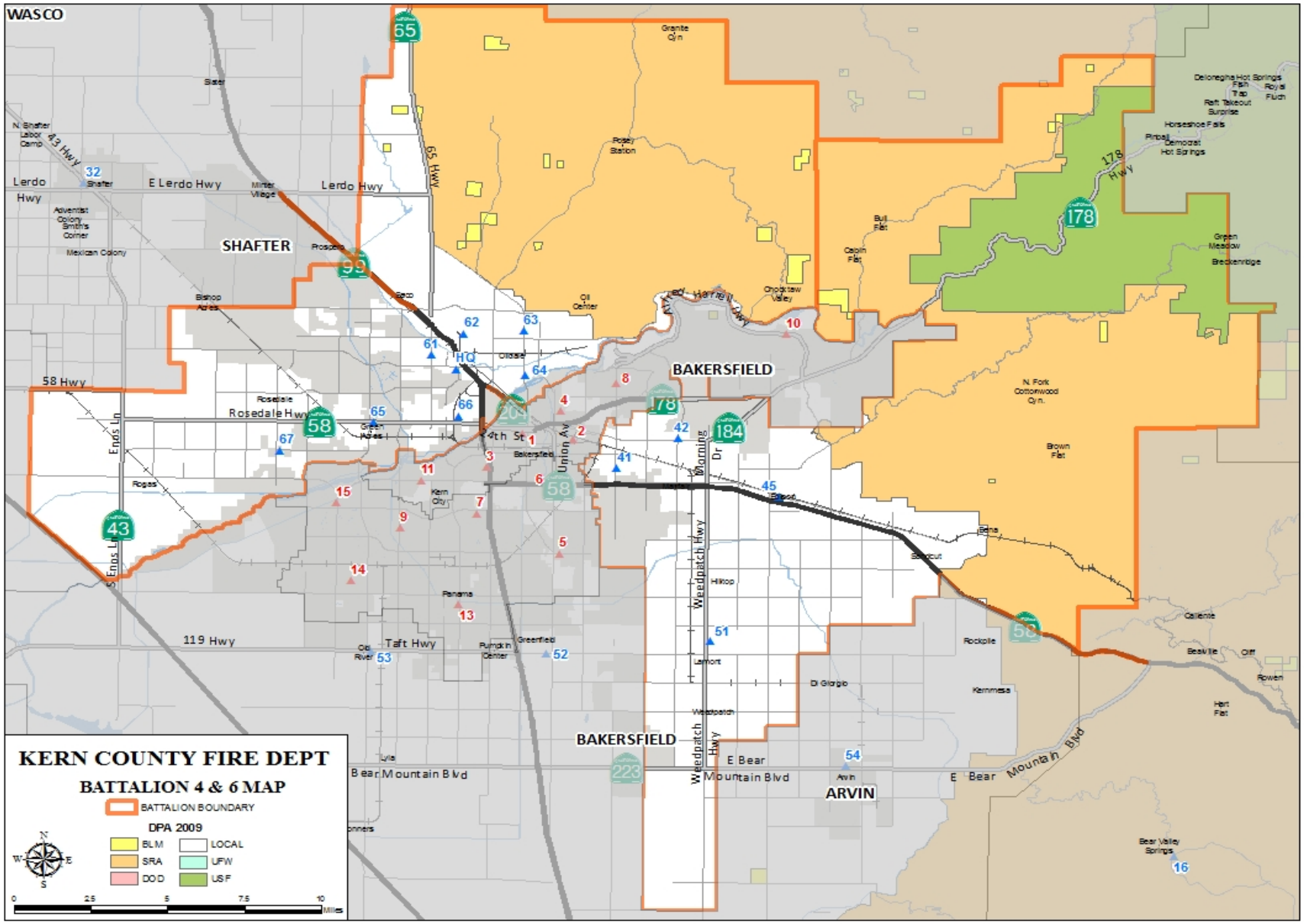
KERN COUNTY FIRE DEPT
BATTALION 4 & 6 MAP
BATTALION BOUNDARY
DPA 2009
BLM
SRA
DOD
LOCAL
UFW
USF
WASCO
SHAFTER
BAKERSFIELD
BAKERSFIELD
ARVIN
Lerdo Hwy
E Lerdo Hwy
58 Hwy
Rosedale Hwy
119 Hwy
Taft Hwy
Bear Mountain Blvd
E Bear Mountain Blvd
Weedpatch Hwy
Union Av
Morning Dr
Ends Ln
S Ends Ln
4th St
Bakersfield
Kern City
Panama
Greenfield
Lamont
Weedpatch
Hiltop
Rockpile
Kernmesa
Di Giorgio
Arvin
Bena
Sandcut
Brown Flat
N. Fork Cottonwood Cyn.
Green Meadow
Breckenridge
Horseshoe Falls
Pinball
Democrat Hot Springs
Delonegha Hot Springs
Fish Trap
Royal Flush
Raft Takeout Surprise
Granite Cyn
Rosey Station
Oil Center
Chocktaw Valley
Bull Flat
Cabin Flat
Bishop Acres
Mexican Colony
Adventist Colony
Smith's Corner
Minter Village
Prospero
Sacco
Oildale
Rosedale
Green Acres
Rogas
Old River
Pumpkin Center
Lyla
Bear Valley Springs
Hart Flat
Rowen
Cliff
Beaville
Caliente
Lerdo Hwy
43 Hwy
65 Hwy
178 Hwy
Alfred Harrell Hwy
Hwy
HQ
65
99
58
43
204
178
184
223
32
1
2
3
4
5
6
7
8
9
10
11
13
14
15
16
41
42
45
51
52
53
54
61
62
63
64
65
66
67

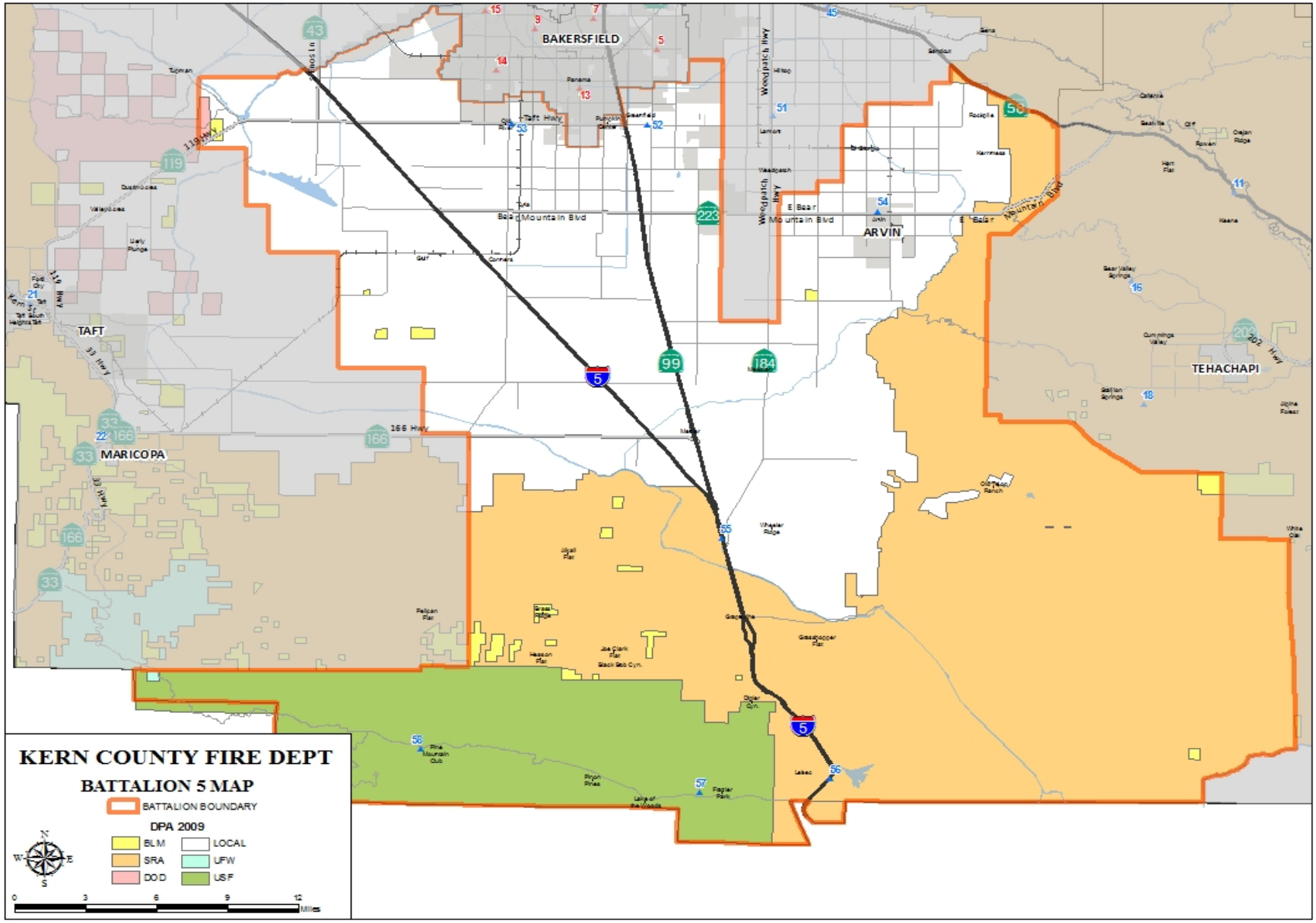
KERN COUNTY FIRE DEPT
BATTALION 5 MAP
BATTALION BOUNDARY
DPA 2009
BLM
SRA
DOD
LOCAL
UFW
USF
0
3
6
9
12
Miles
BAKERSFIELD
TAFT
MARICOPA
ARVIN
TEHACHAPI
Bear Mountain Blvd
E Bear Mountain Blvd
Taft Hwy
166 Hwy
Weedpatch Hwy
Tupman
Panama
Greenfield
Lamont
Weedpatch
Rockpile
Kernmesa
Sandoz
Sena
Calcana
Beaville
Cliff
Rowen
Orejan Ridge
Hart Flat
Keene
Bear Valley Springs
Cummings Valley
Stallion Springs
Alpine Forest
White Oak
Old Tejon Ranch
Wheeler Ridge
Grapevine
Grasshopper Flat
Pelican Flat
Jikall Flat
Brass Ridge
Hesson Flat
Joe Clark Flat
Black Bob Cyn.
Digier Cyn.
Lebec
Pine Mountain Club
Pinon Pines
Lake of the Woods
Fragler Park
Tupman
Dustin Acres
Valley Acres
Lierly Plunge
Fort City
Taft
Kern St
Taft South Heights Taft
119 Hwy
33 Hwy
43
119
223
99
184
5
166
33
58
202
11
16
18
21
22
45
51
52
53
54
55
56
57
58

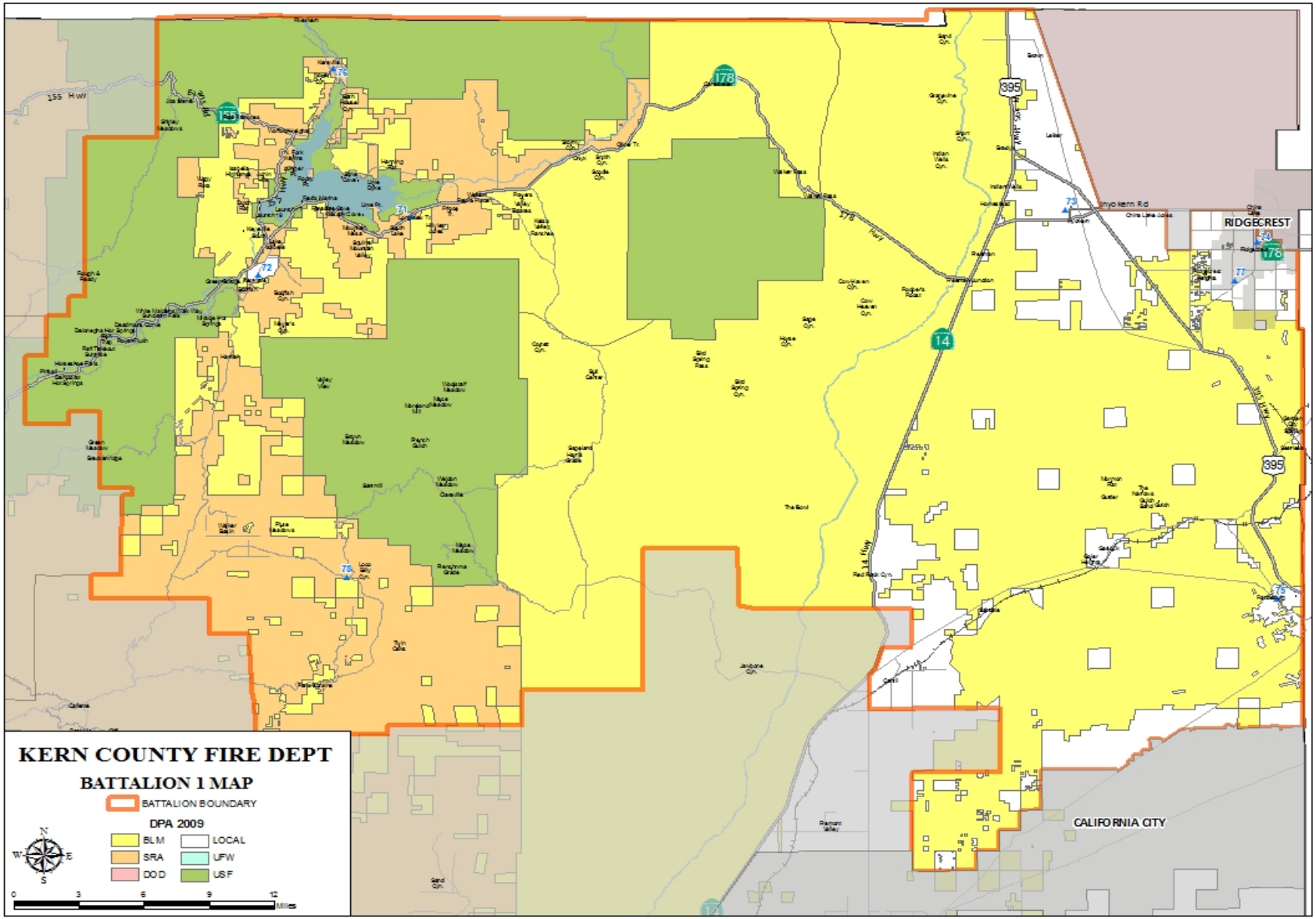
KERN COUNTY FIRE DEPT
BATTALION 1 MAP
BATTALION BOUNDARY
DPA 2009
BLM
SRA
DOD
LOCAL
UFW
USF
0
3
6
9
12
Miles
RIDGECREST
CALIFORNIA CITY
Inyokern Rd
155
178
395
14