EXHIBITS: MAPS

Figure A: Unit Map/SRA Map

Figure B: DPA Map

Figure C: Battalion Map

Figure D: Local Departments Map

Figure E: Fire History Map

CAL FIRE Mendocino Unit

State Responsiblity Area Map

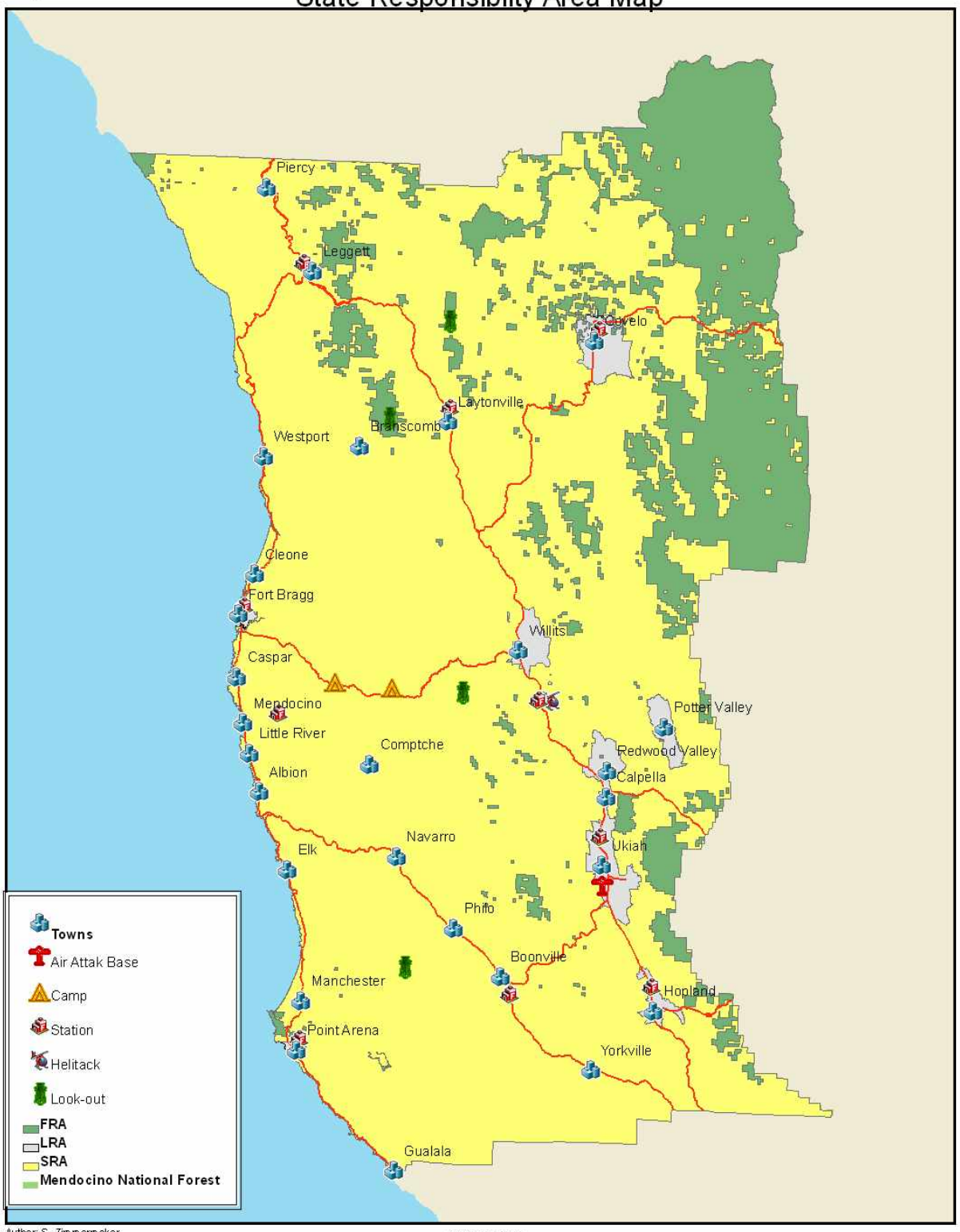

Author: S. Zimmermaker
4/11/12

1:700,000

CAL FIRE Mendocino Unit

Direct Protection Areas

Author: S. Zimmermaker
4/11/12

1:700,000

CAL FIRE Mendocino Unit

Battalion Map

Author: S. Zimmermaker
4/11/12

1:700,000

Local Fire Departments

Mendocino County

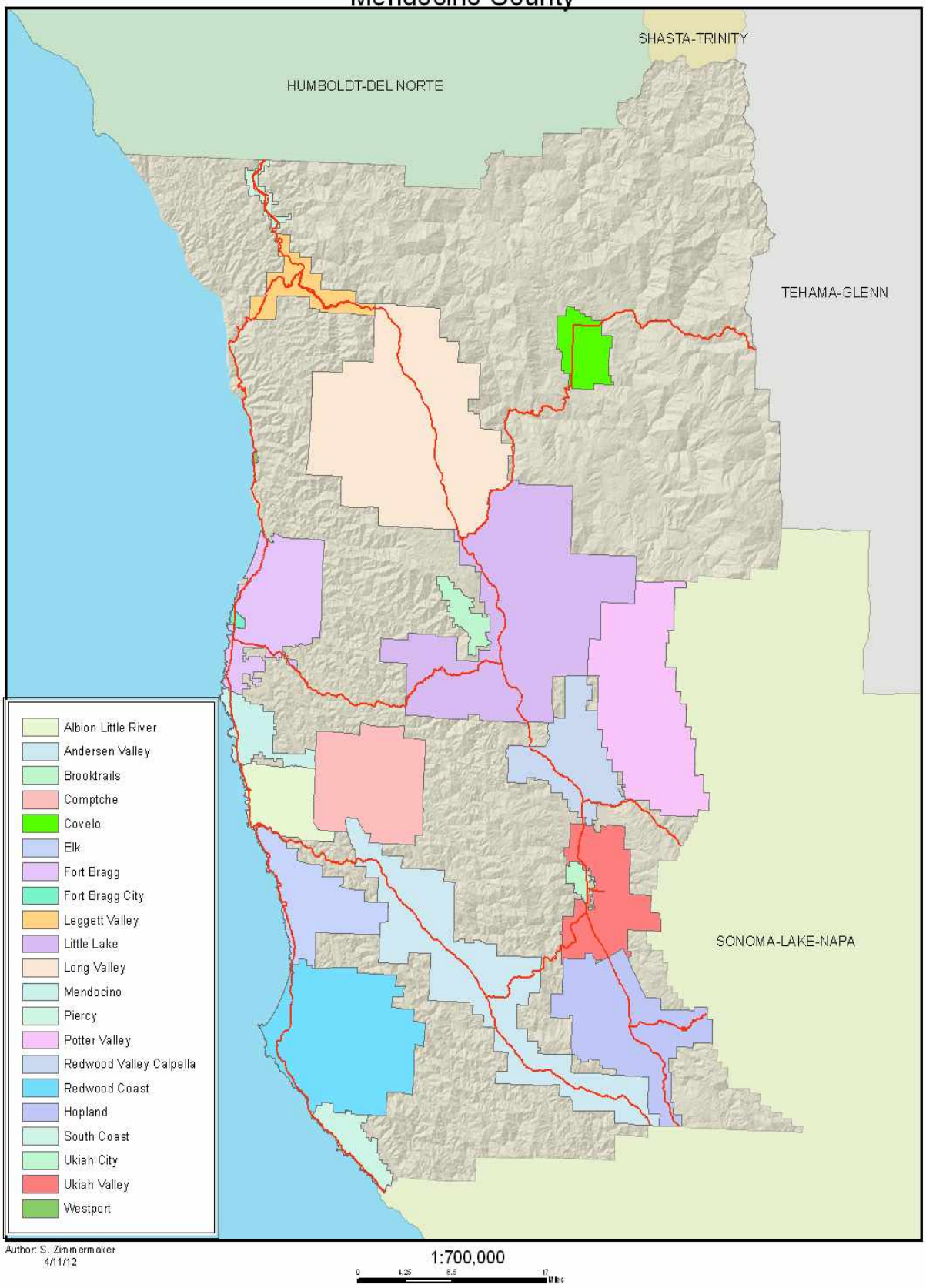

CAL FIRE Mendocino Unit

Large Fire History Map

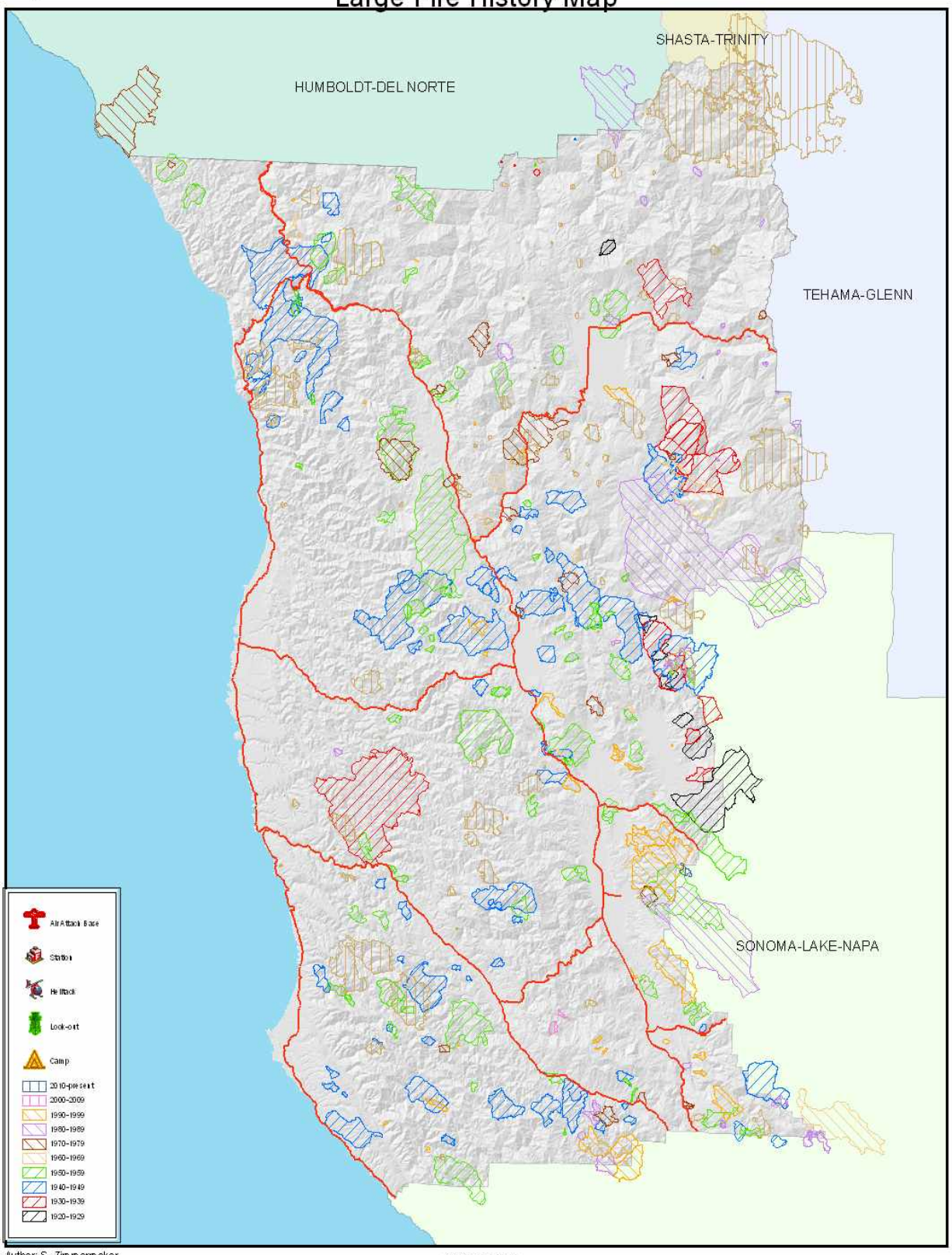

Author: S. Zimmermaker
4/11/12

1:700,000

0 4.25 8.5 17 Miles

Due to reporting criteria and past mapping abilities, all fires may not be present.