

Datum: NAD 83





1:70,000

0 0.5 1 2 Miles



**Public Information**  
**Ponderosa Incident**  
 CA-BTU-013737  
 September 2, 2017



-  Ponderosa Fire Perimeter
-  Mandatory Evacuation Order
-  Evacuation Warning
-  City

IMT2 GIS  
 9/2/2017  
 0114